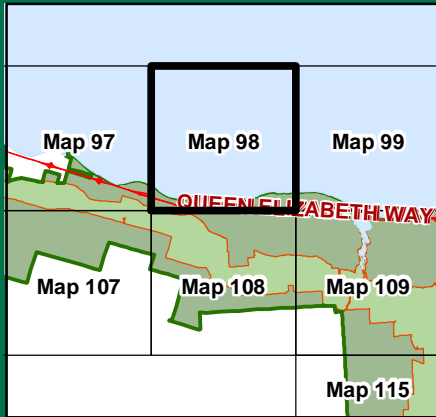



Greenbelt Plan  
Map division and enlargement



LEGEND 

-  Greenbelt Area\*
  -  Protected Countryside
  -  Towns and Villages
  -  Niagara Escarpment Plan Area
  -  Oak Ridges Moraine Area
-  Settlement Areas Outside the Greenbelt
-  Natural Heritage System
-  River Valley Connections
-  Upper-tier Municipal Boundaries
-  Single-tier Municipal Boundaries
-  Lots and Concessions
-  Major/Minor Roads
-  Geographic Township
-  Water

Projection: UTM zone 17 NAD83  
copyright Queen's Printer for Ontario, February 28, 2005

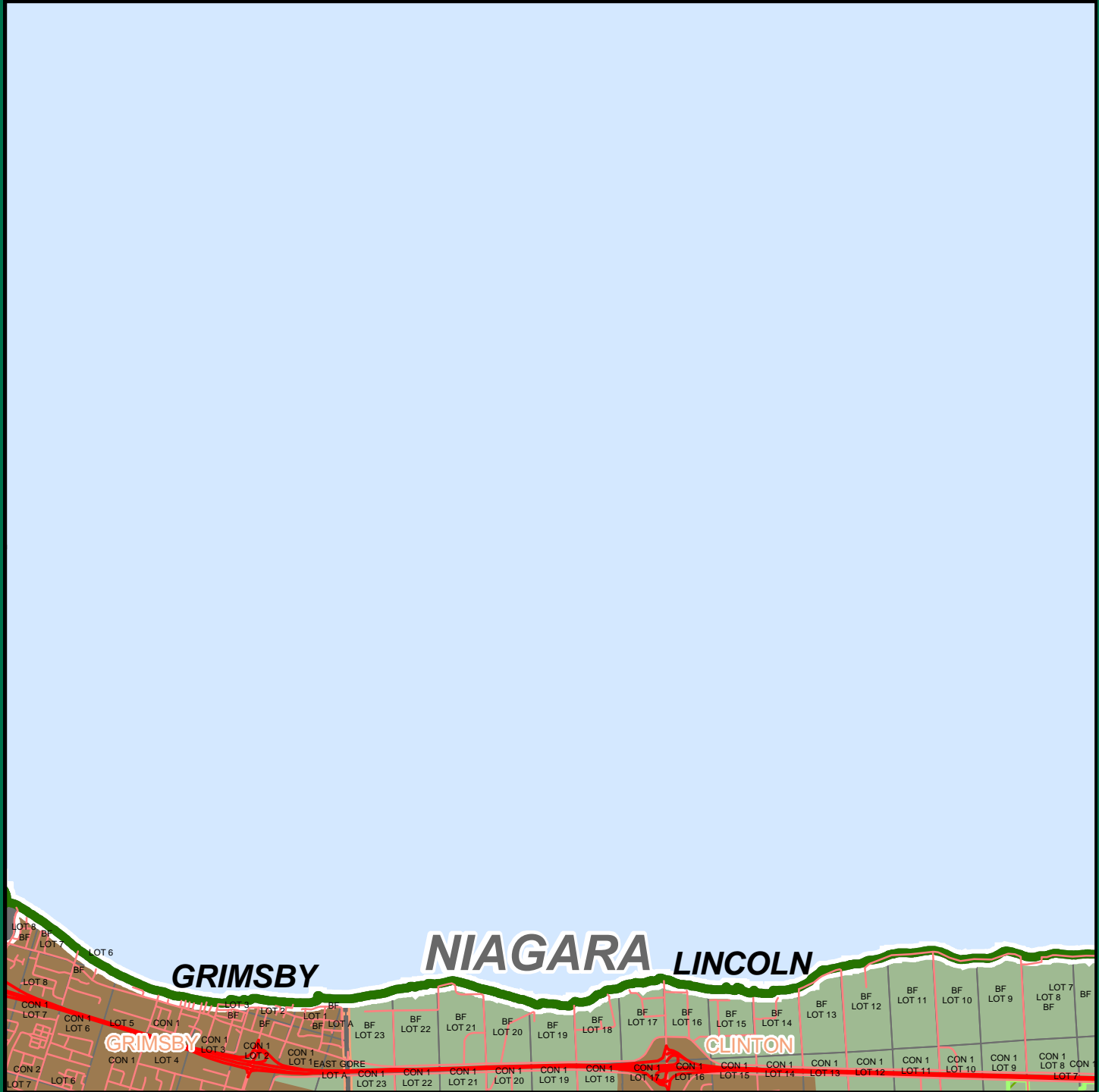
Produced and data sources by the Ministry of Agriculture and Food, Ministry of Municipal Affairs and Housing and Ministry of Natural Resources

Additional Data Sources: DMTI Spatial Inc.

Notes:  
Settlement boundaries reflect current municipal Official Plans. For precise boundaries and locations of Settlement Areas (Towns/Villages and Hamlets) the appropriate municipalities should be consulted.

The information displayed on this map has been compiled from various sources. While every effort has been made to accurately depict the information, this map should not be relied on as being a precise indicator of locations of features or roads nor as a guide to navigation.

\* Ontario Regulation 59/05



greenbelt