

From: **Douglass Wilhoit**
Date: Wed, Oct 6, 2021 at 4:36 PM
Subject: Fwd: Urgent Message From Your Stockton Chamber President
To: <votersfirstact@crc.ca.gov>

AGREE 1000%!

DWW

Sent from my iPad

Begin forwarded message:

From: Stockton Chamber of Commerce



**On behalf of Stockton
Chamber President Chris Kay
and your Stockton Chamber
of Commerce, please see
below for important
information on our State
Redistricting Map
Recommendations for San
Joaquin County.**



Make Your Voice Heard!

***The last day for input is Monday, October 11,
2021
so act now!***

Please take a few moments to email votersfirstact@crc.ca.gov that you support the State Redistricting Maps below for San Joaquin County and that you agree that San Joaquin County should have:

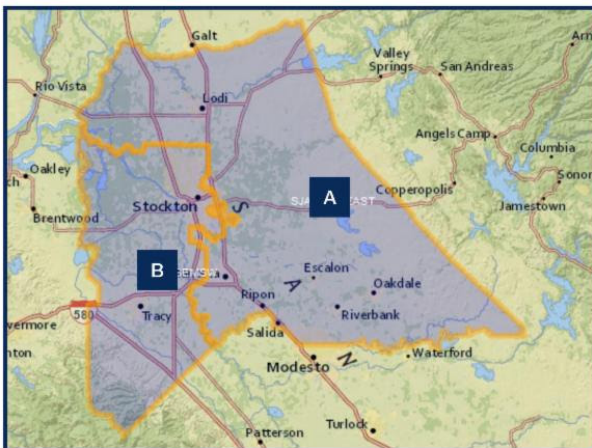
- One Congressional Seat
- One Senatorial Seat
- Two assembly seats

In the interest of time you can include something like:

"When the new District lines are drawn it is critical that San Joaquin County maintain unified representation at the State and Federal level. These proposed maps ensure that San Joaquin County will have the strongest voice possible with our elected leaders with: One Congressional Seat, One Senatorial Seat and Two Assembly Seats as shown."

Then attach the PDF of the maps to your email

State Assembly Districts



2020 Census Results*

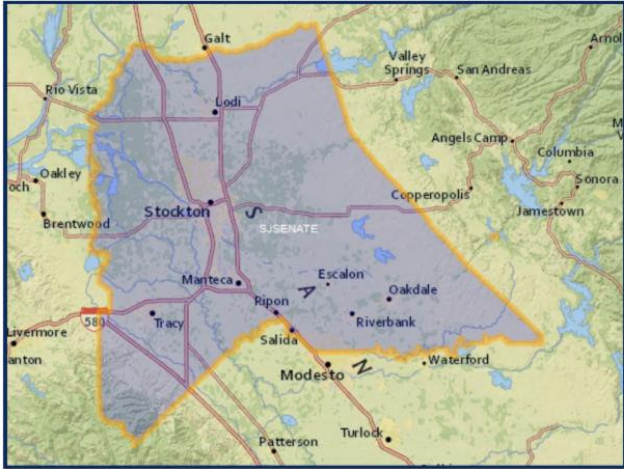
	District A	District B
Total Population	471,718	481,340
White	202,398 (42.9%)	97,737 (20.3%)
Black	12,347 (2.6%)	48,259 (10.0%)
Asian	37,721 (8.0%)	98,270 (20.4%)
Hispanic	190,359 (40.4%)	207,551 (43.1%)

		Total	White	Black	Asian	Hispanic
District A	2010 Population	429,368	226,527	10,106	23,162	152,488
	2010 CVAP	268,351	182,226	6,886	13,325	57,562
	2019 CVAP*	300,890	174,823	9,290	18,101	87,498

		Total	White	Black	Asian	Hispanic
District B	2010 Population	408,271	260,009	18,577	37,078	137,925
	2010 CVAP	431,277	118,454	42,782	78,037	171,128
	2019 CVAP*	280,302	90,332	30,653	53,178	93,557

** adjusted for prisoner reallocation*

State Senate District

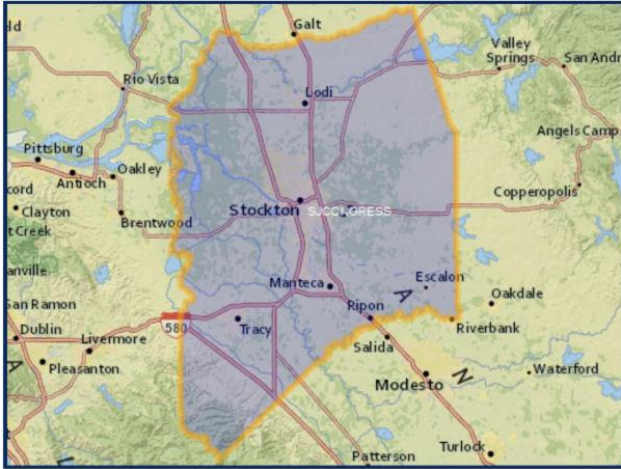


2020 Census Results*	
Total Population	953,079
White	300,146 (31.5%)
Black	60,606 (6.4%)
Asian	135,991 (14.3%)
Hispanic	397,914 (41.8%)

	Total	White	Black	Asian	Hispanic
2010 Population	860,650	344,984	52,888	101,199	323,617
2010 CVAP	507,740	278,334	34,048	53,637	124,006
2019 CVAP*	581,207	265,168	39,943	71,279	181,058

* adjusted for prisoner reallocation

Congressional District



2020 Census Results*

Total Population	758,483
White	210,872 (27.8%)
Black	54,937 (7.2%)
Asian	124,987 (16.5%)
Hispanic	322,574 (42.5%)

	Total	White	Black	Asian	Hispanic
2010 Population	677,355	243,652	47,822	91,383	265,049
2010 CVAP	388,238	196,621	30,921	48,274	98,581
2019 CVAP*	450,527	188,238	36,060	64,140	143,472

* adjusted for prisoner reallocation

*For information on sending an email to the members of our
Community please contact Timm Quinn: 209-292-8423
or tquinn@stocktonchamber.org*



Stockton Chamber of Commerce | 445 W. Weber Avenue Ste. 220, Stockton
, CA 95203



**Constant
Contact
Constant
Contact**

Try email marketing for free today!

[Unsubscribe dwilhoit43@gmail.com](mailto:dwilhoit43@gmail.com)

[Update Profile](#) | [Constant Contact Data Notice](#)

Sent by schamber@stocktonchamber.org powered
by