District: CypToPla

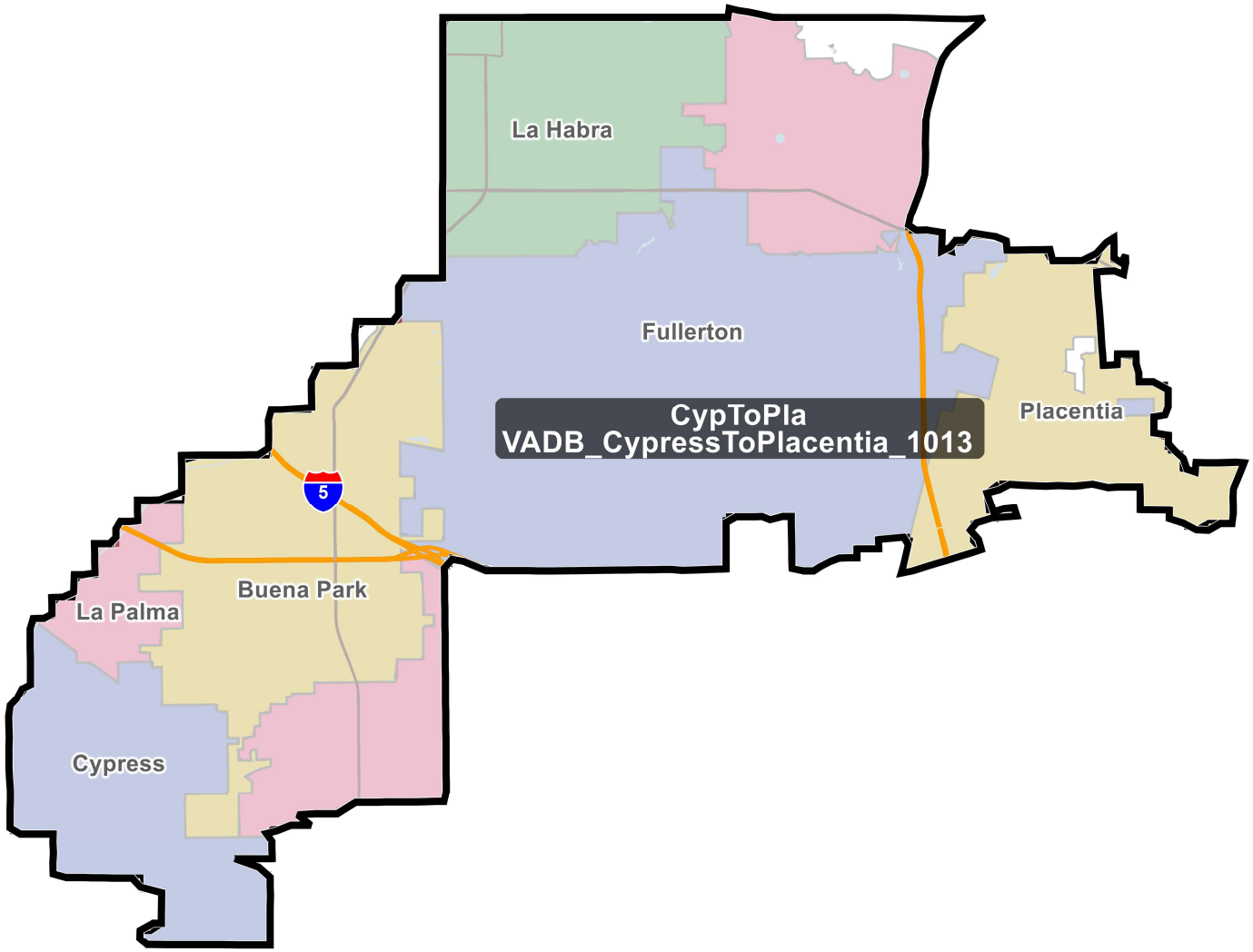

Field	Value
Name	ssToPlacentia_1013
% Deviation	-0.95%
Total Population	489,338
%LatinoCVAP	30.34%
%BlackCVAP	3.61%
%AsianCVAP	24.18%
%IndigenousCVAP	0.88%
%WhiteCVAP	40.32%

©2021 CALIPER; ©2020 HERE

District: IrvTus

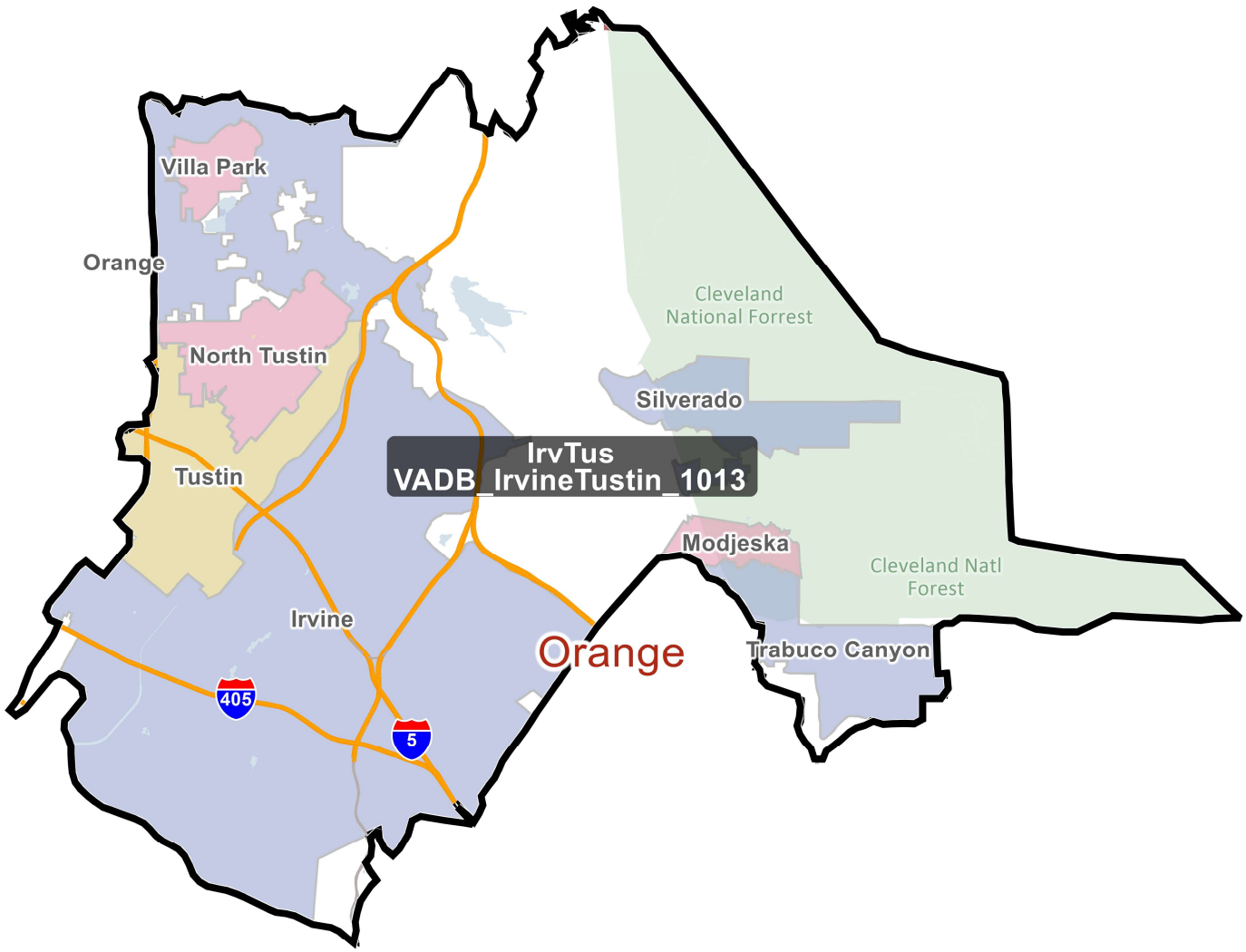

Field	Value
Name	3_IrvineTustin_1013
% Deviation	-1.61%
Total Population	486,083
%LatinoCVAP	16.14%
%BlackCVAP	2.01%
%AsianCVAP	28.73%
%IndigenousCVAP	0.37%
%WhiteCVAP	51.94%

©2021 CALIPER; ©2020 HERE

District: PomOntUpl

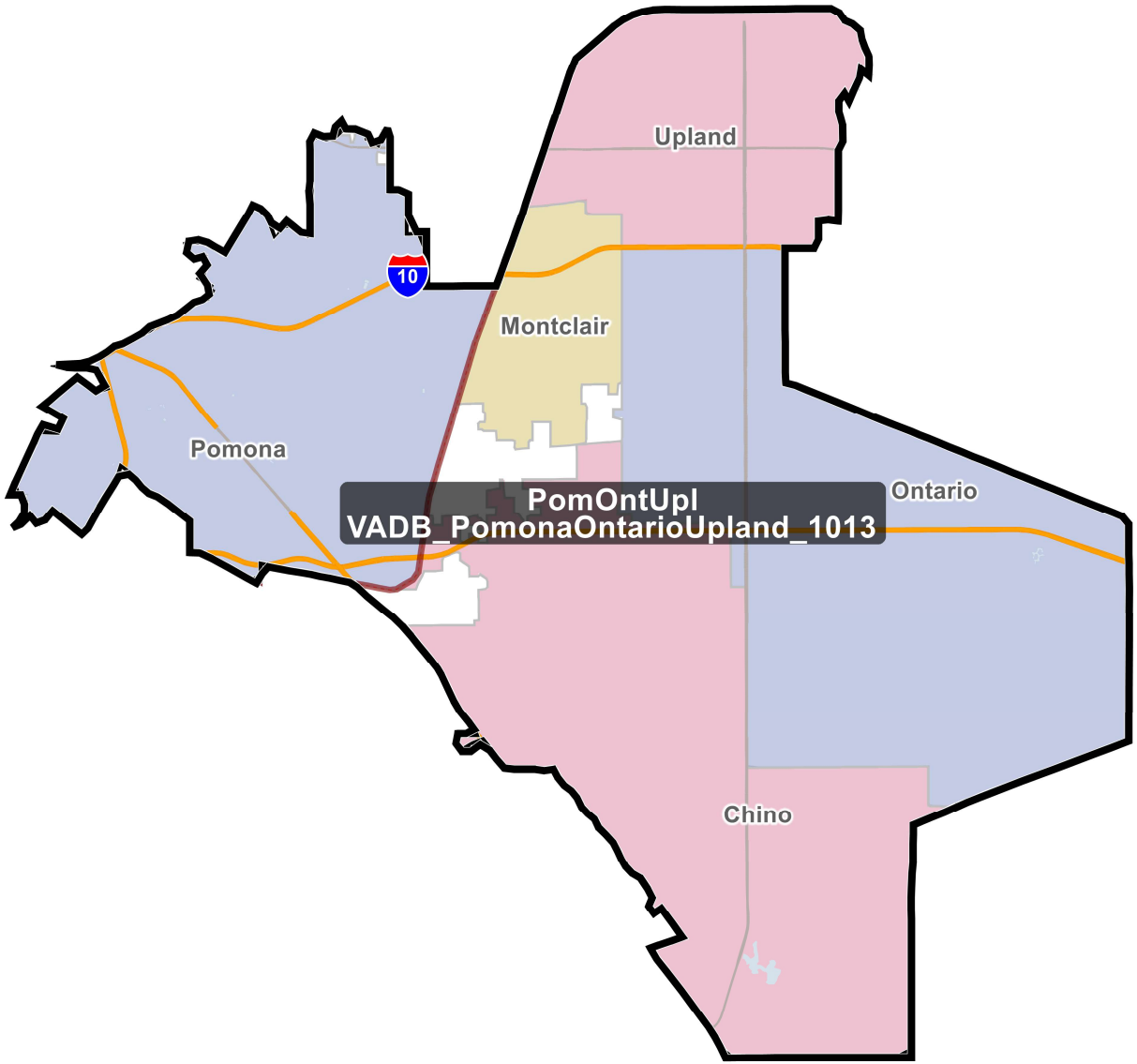

©2021 CALIPER; ©2020 HERE

Field	Value
Name	OntarioUpland_1013
% Deviation	-1.25%
Total Population	487,865
%LatinoCVAP	55.16%
%BlackCVAP	6.68%
%AsianCVAP	10.45%
%IndigenousCVAP	0.81%
%WhiteCVAP	25.47%

District: RiaSBHigh

Field	Value
Name	BCityHighland_1013
% Deviation	2.16%
Total Population	504,690
%LatinoCVAP	56.24%
%BlackCVAP	15.25%
%AsianCVAP	4.37%
%IndigenousCVAP	0.62%
%WhiteCVAP	22.53%

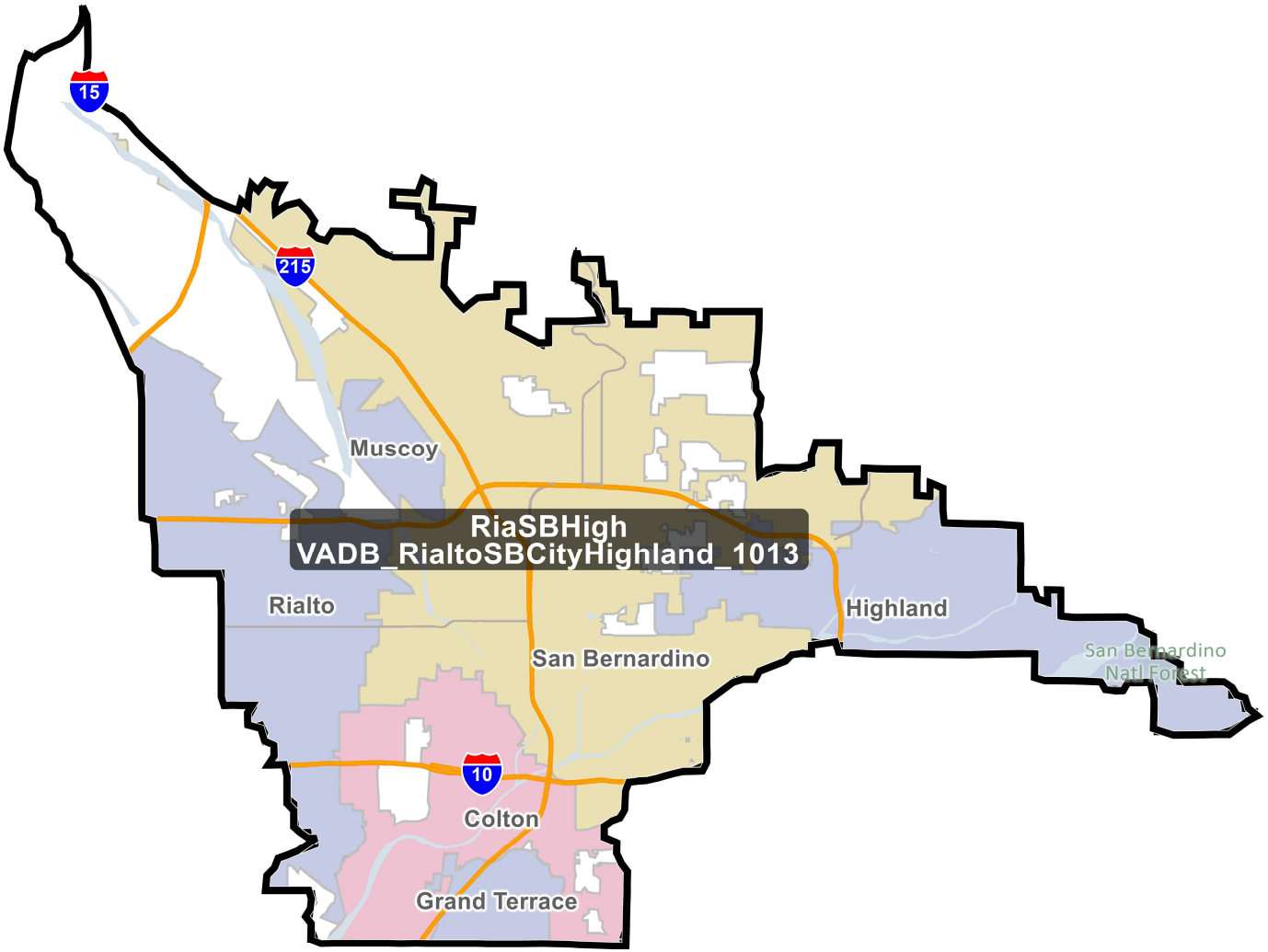

©2021 CALIPER; ©2020 HERE

District: Fon&SBF

Field	Value
Name	ana&SBForest_1013
% Deviation	1.08%
Total Population	499,363
%LatinoCVAP	51.51%
%BlackCVAP	9.95%
%AsianCVAP	7.91%
%IndigenousCVAP	0.56%
%WhiteCVAP	29.10%

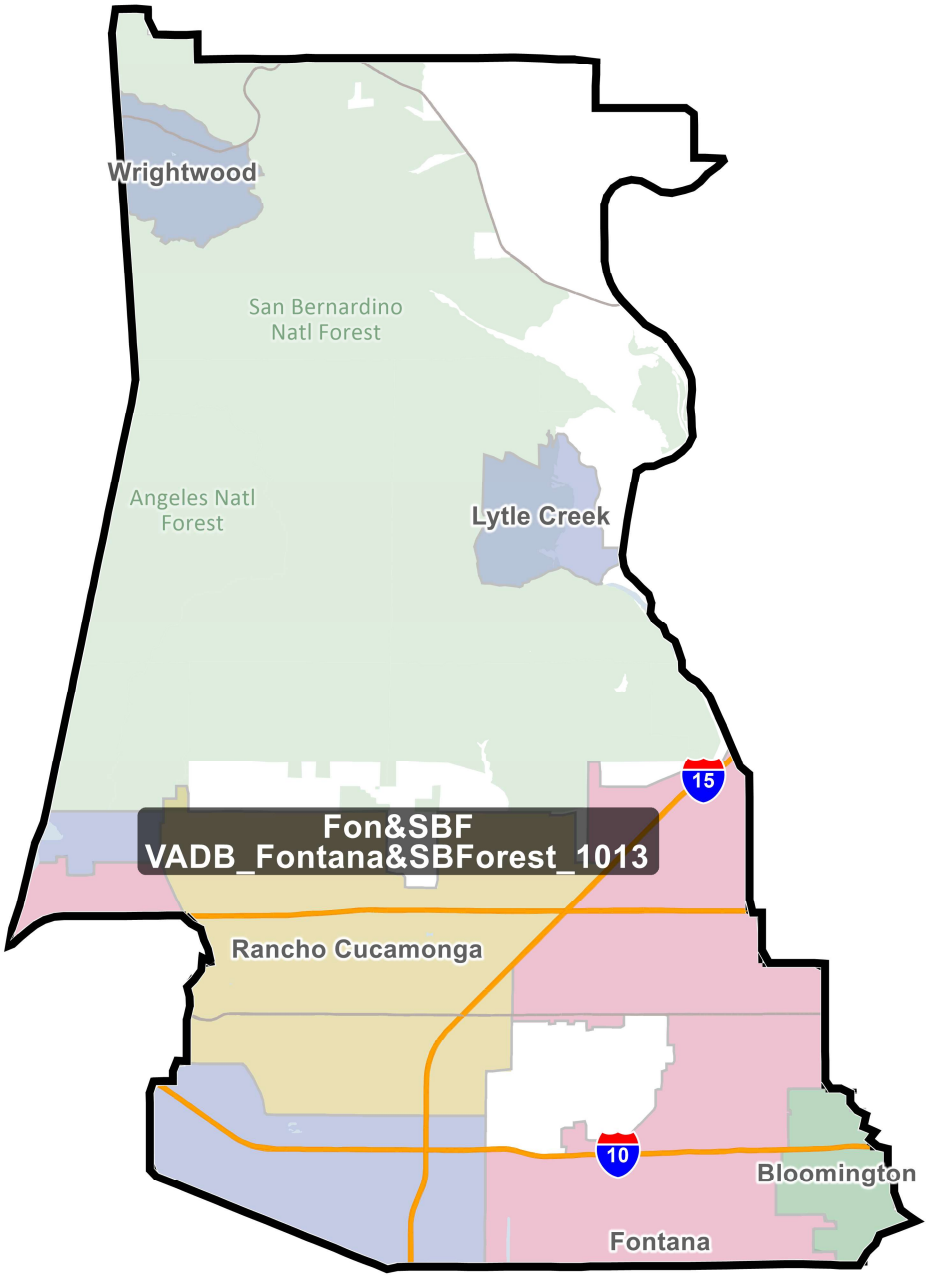

©2021 CALIPER; ©2020 HERE

District: JurRivCit

Field	Value
Name	aRiversideCity_1013
% Deviation	-0.58%
Total Population	491,171
%LatinoCVAP	51.82%
%BlackCVAP	6.66%
%AsianCVAP	7.01%
%IndigenousCVAP	0.72%
%WhiteCVAP	33.08%

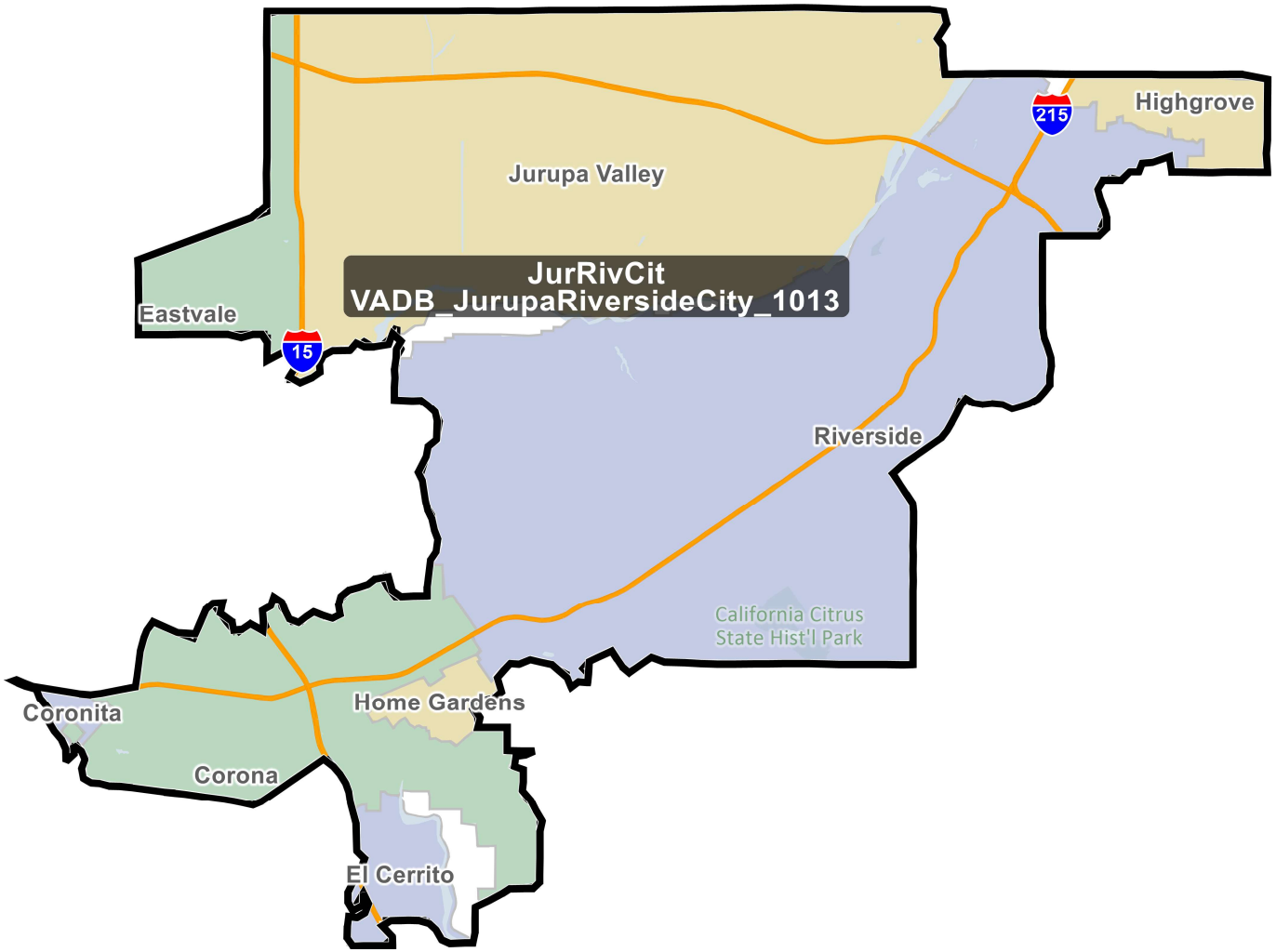

©2021 CALIPER; ©2020 HERE

District: MorPerHem

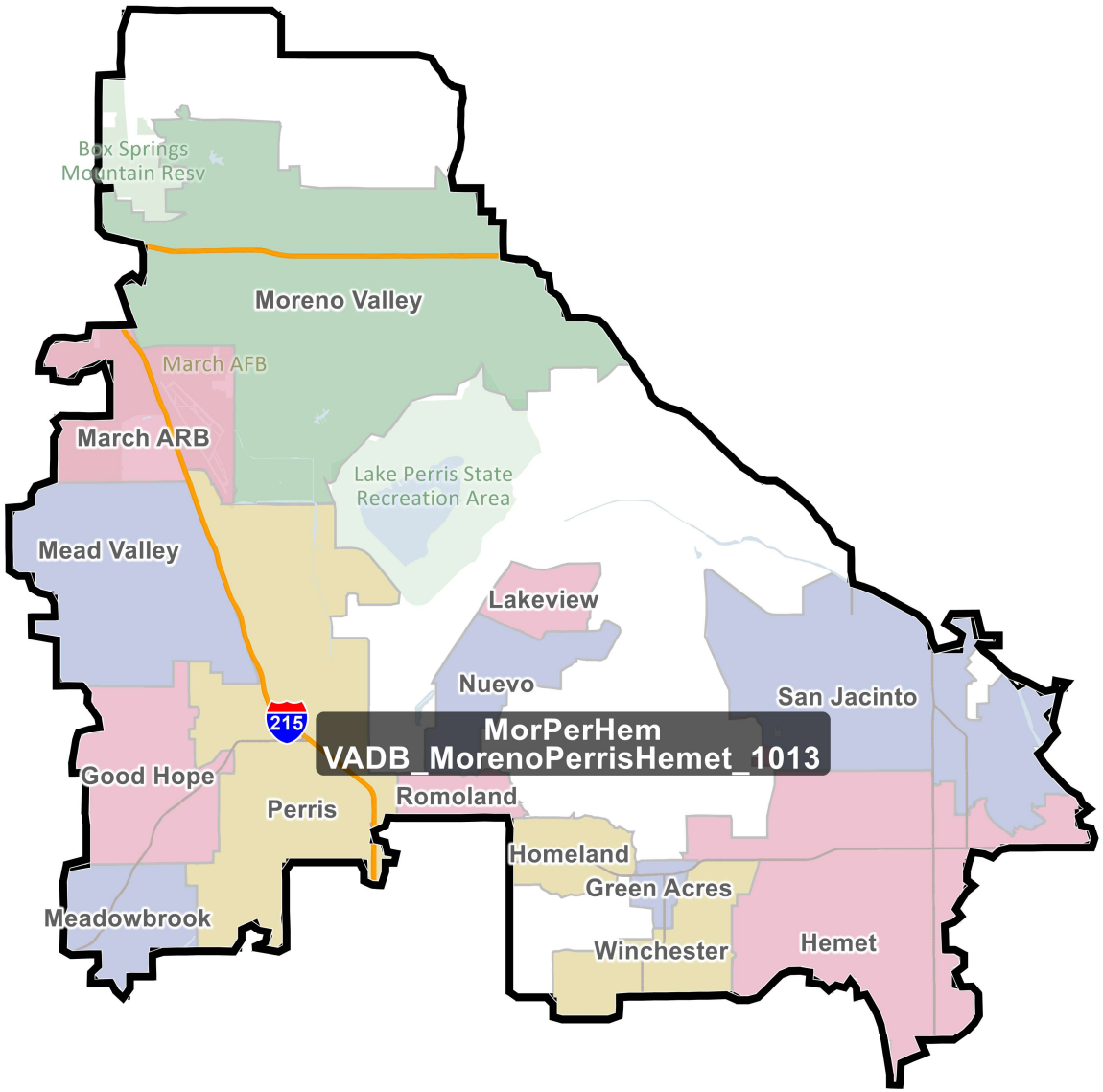

©2021 CALIPER; ©2020 HERE

Field	Value
Name	oPerrisHemet_1013
% Deviation	0.63%
Total Population	497,131
%LatinoCVAP	50.10%
%BlackCVAP	14.42%
%AsianCVAP	4.79%
%IndigenousCVAP	0.71%
%WhiteCVAP	29.23%

District: LA-O-SB-R

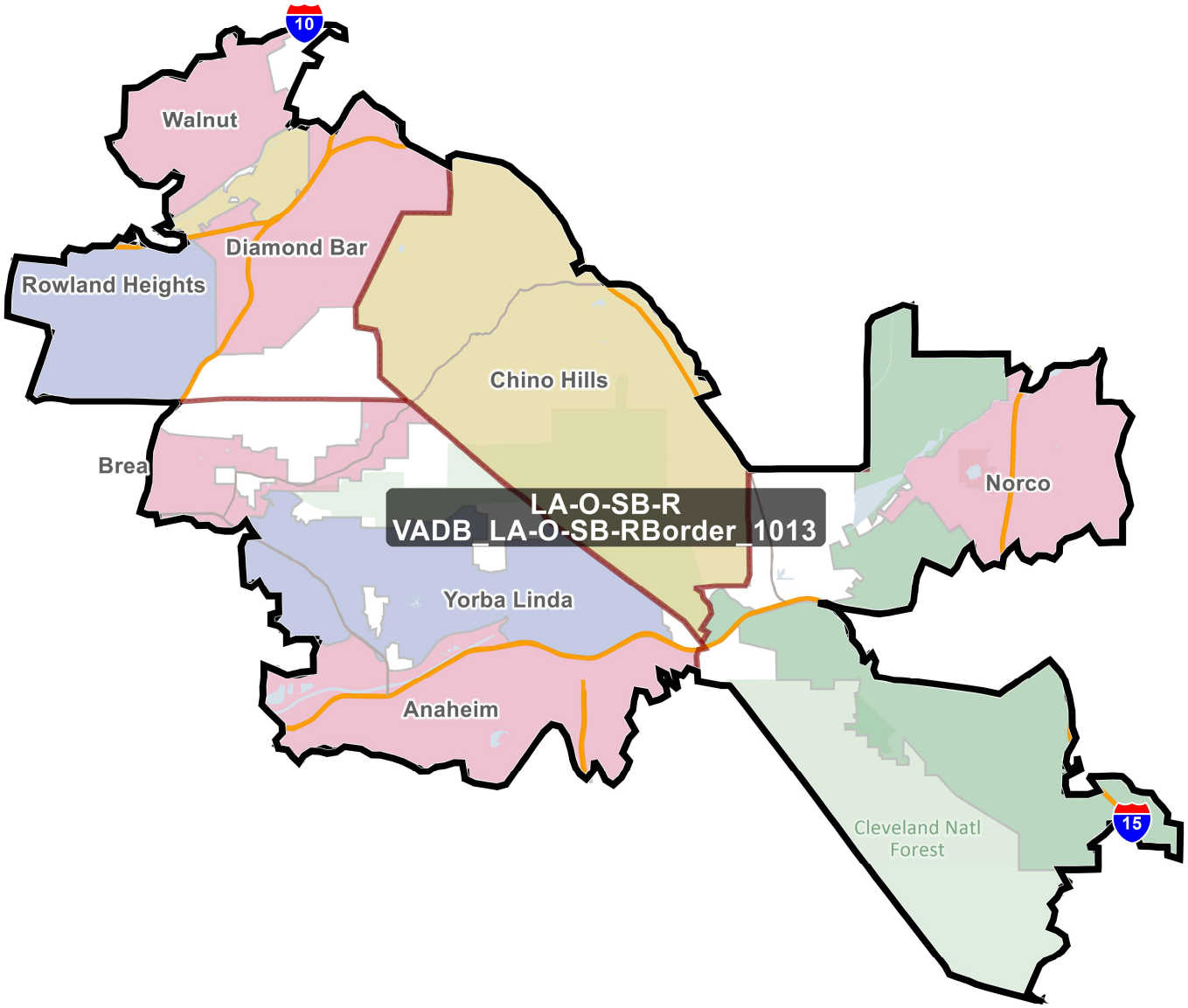

Field	Value
Name	O-SB-RBorder_1013
% Deviation	-1.03%
Total Population	488,955
%LatinoCVAP	23.32%
%BlackCVAP	3.98%
%AsianCVAP	30.20%
%IndigenousCVAP	0.67%
%WhiteCVAP	41.23%

©2021 CALIPER; ©2020 HERE

District: TemToMur

Field	Value
Name	calToMurrieta_1013
% Deviation	0.01%
Total Population	494,089
%LatinoCVAP	29.83%
%BlackCVAP	7.42%
%AsianCVAP	8.91%
%IndigenousCVAP	0.93%
%WhiteCVAP	51.89%

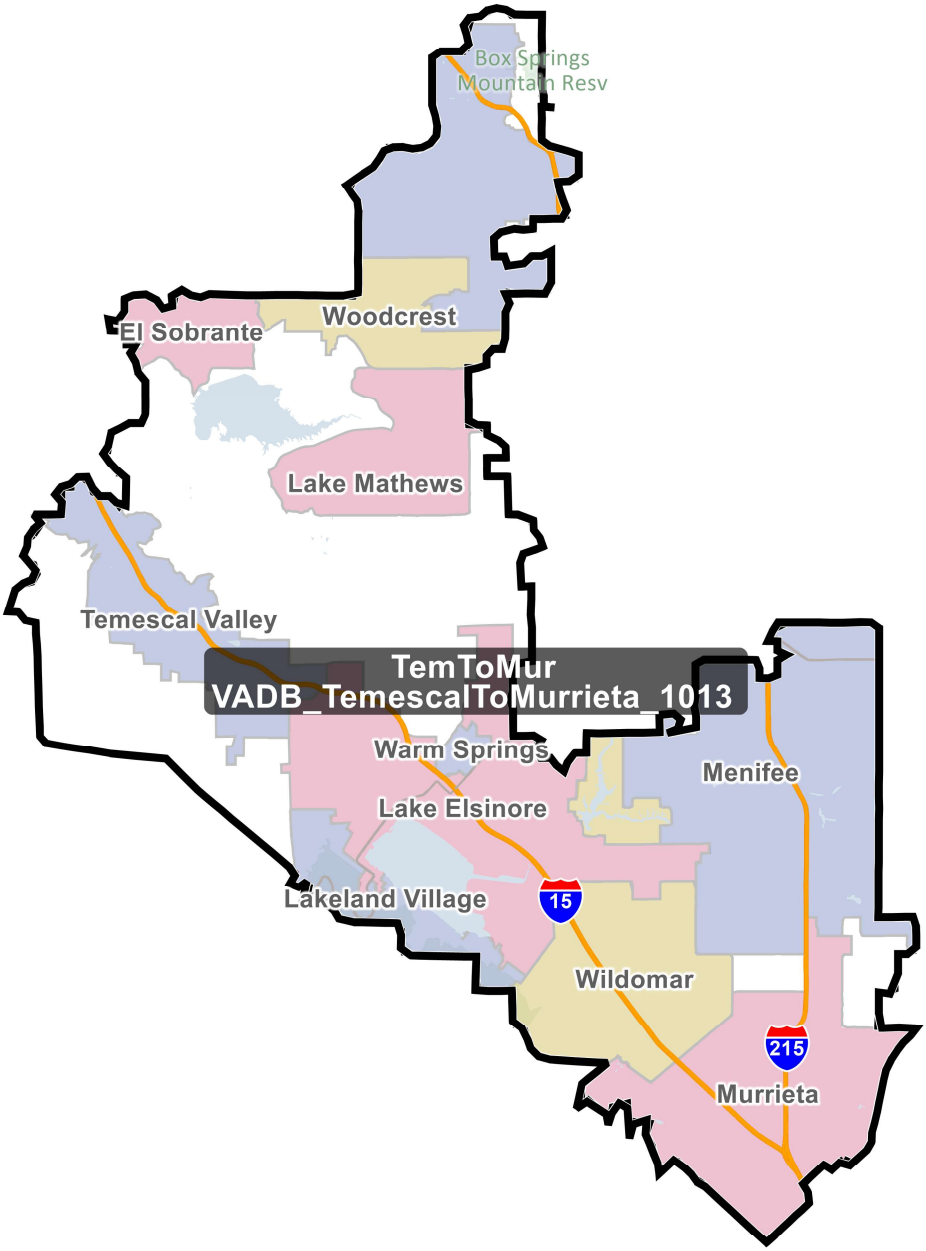

©2021 CALIPER; ©2020 HERE

District: CenRivCou

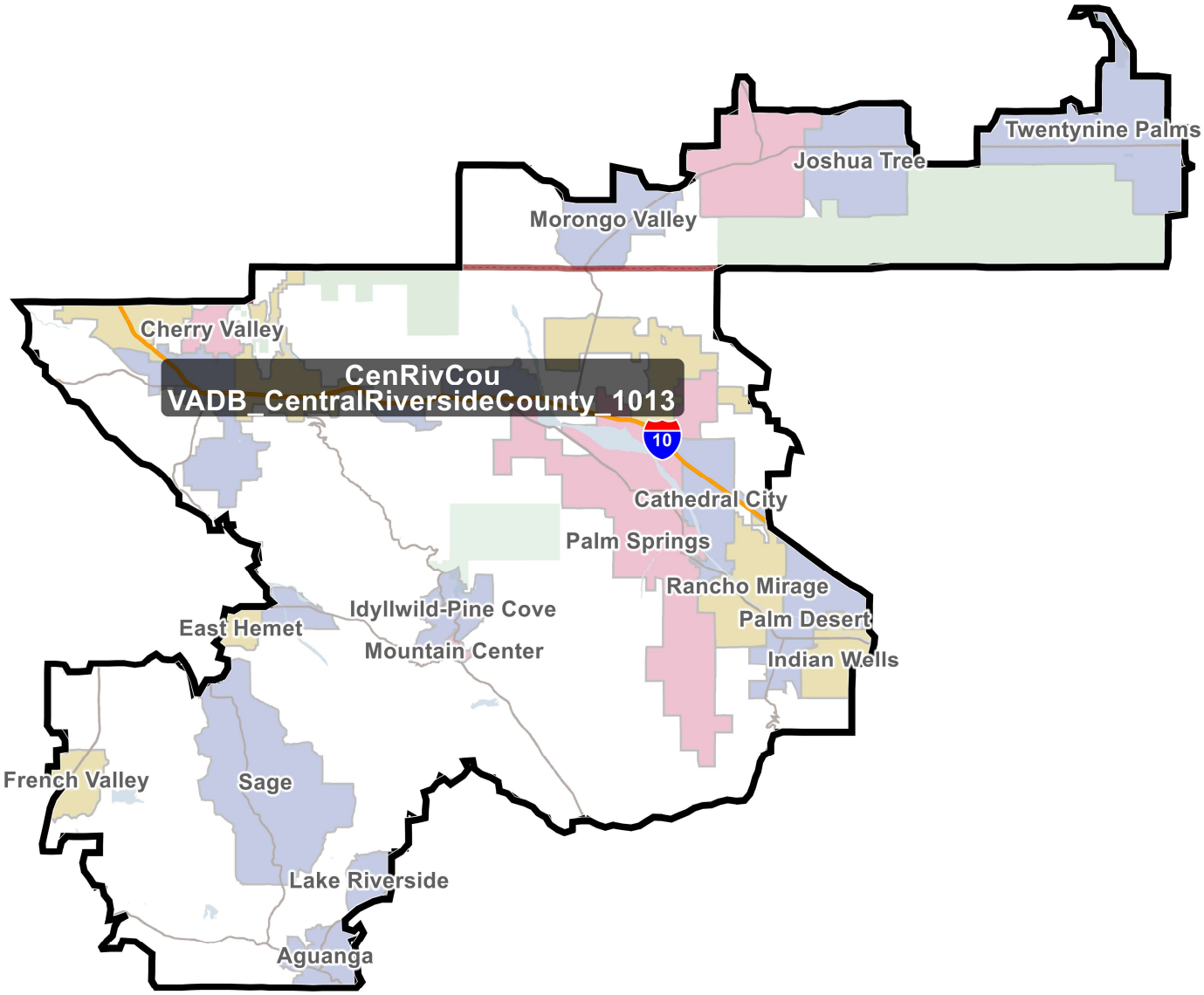

Field	Value
Name	versideCounty_1013
% Deviation	1.58%
Total Population	501,830
%LatinoCVAP	26.36%
%BlackCVAP	5.84%
%AsianCVAP	5.11%
%IndigenousCVAP	1.59%
%WhiteCVAP	60.11%

©2021 CALIPER; ©2020 HERE

District: RedSBCou

Field	Value
Name	ntralSBCounty_1013
% Deviation	-0.03%
Total Population	493,917
%LatinoCVAP	31.23%
%BlackCVAP	5.70%
%AsianCVAP	4.57%
%IndigenousCVAP	1.12%
%WhiteCVAP	56.50%

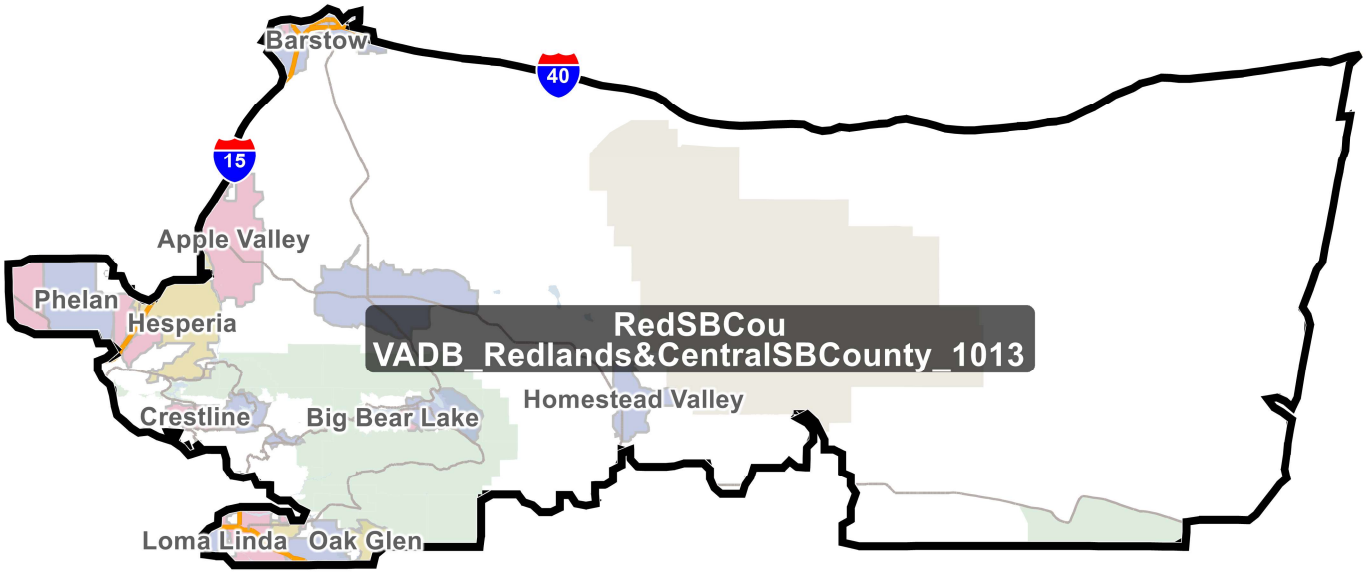

©2021 CALIPER; ©2020 HERE

District: NSBCou&N

Field	Value
Name	acentCounties_1013
% Deviation	-0.03%
Total Population	493,913
%LatinoCVAP	37.06%
%BlackCVAP	9.34%
%AsianCVAP	3.04%
%IndigenousCVAP	1.47%
%WhiteCVAP	48.46%

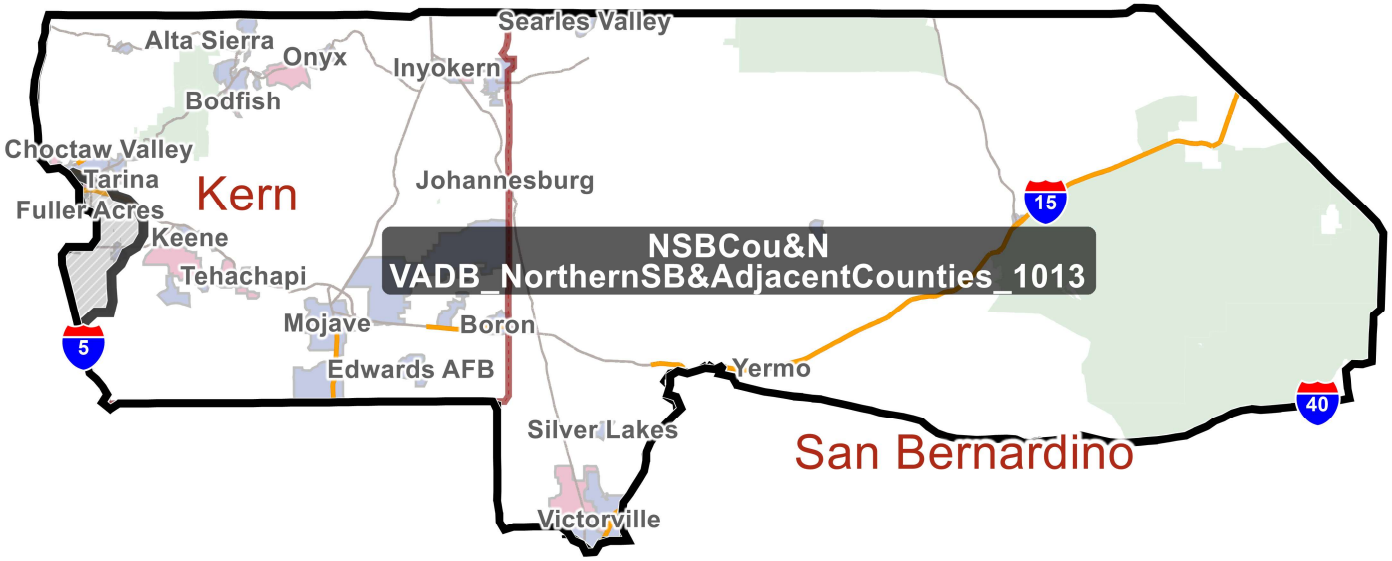

©2021 CALIPER