




**ADVANCED ROAD CLOSURE SIGN**



**DETOUR ROUTE SIGN**

**CROSSING POINTS FOR CARS**

**CHANGEABLE MESSAGE SIGN**

**DETOUR ROUTE**

**CICLAVIA EVENT ROUTE**




CICLAVIA PASADENA


PUBLIC ACCESS MAP

SUNDAY, MAY 31, 2015
STREET CLOSED: 7:00 AM - 6:00 PM

SOURCE: TRAFFIC ENGINEERING DIVISION
5/21/2015 / CAD90287.MXD / PREPARED BY: PAUL R. CURA



CITY OF PASADENA



DEPARTMENT OF TRANSPORTATION

Coordinate System Information:
State Plane California Zone V, FIPS 405 (Feet) Datum: NAD 1983

Disclaimer: The maps and associated data are provided without warranty of any kind. Any resale of this information is prohibited. Copyright © 2014, City of Pasadena