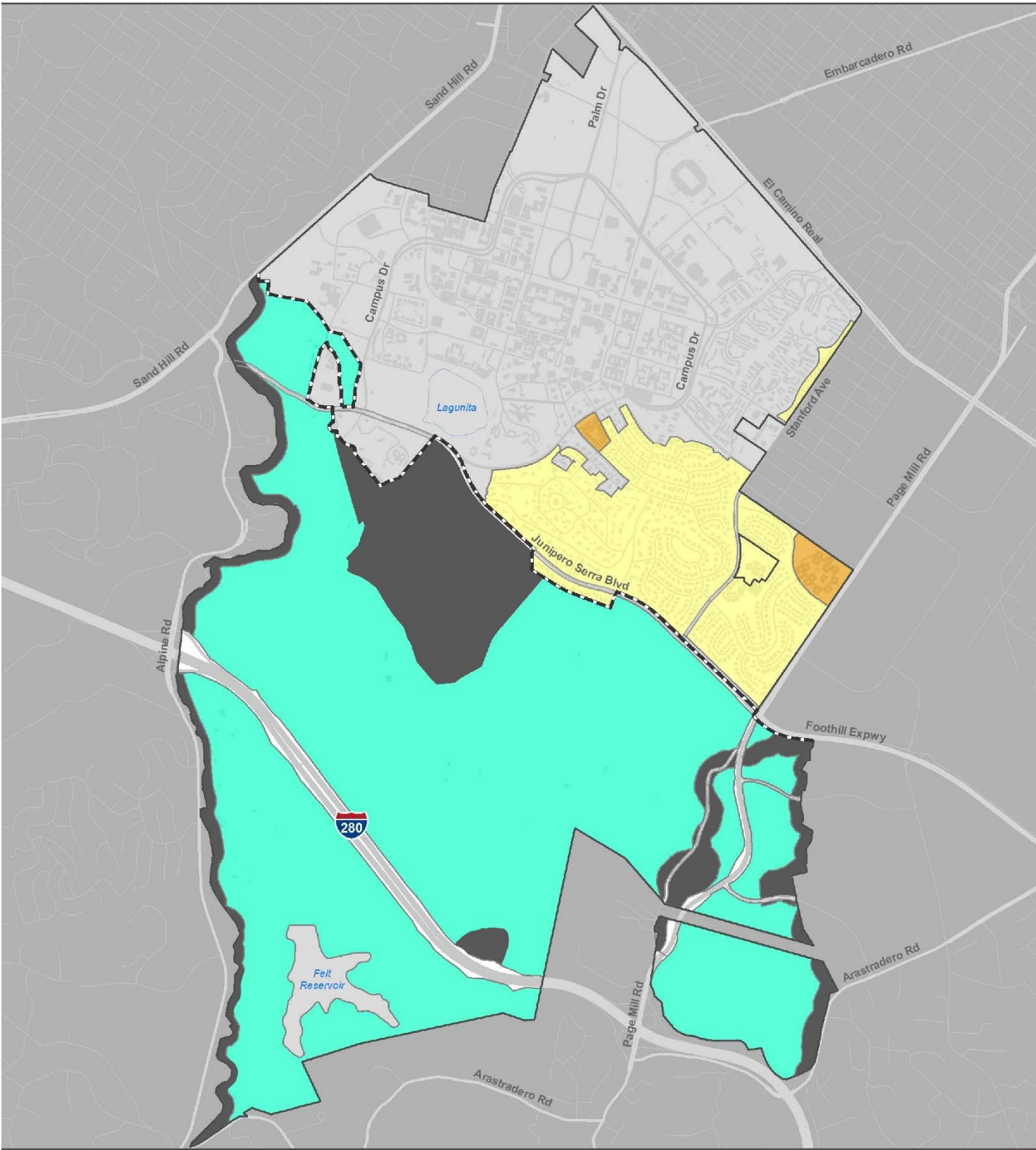


Zoning Ordinance Map Amendments



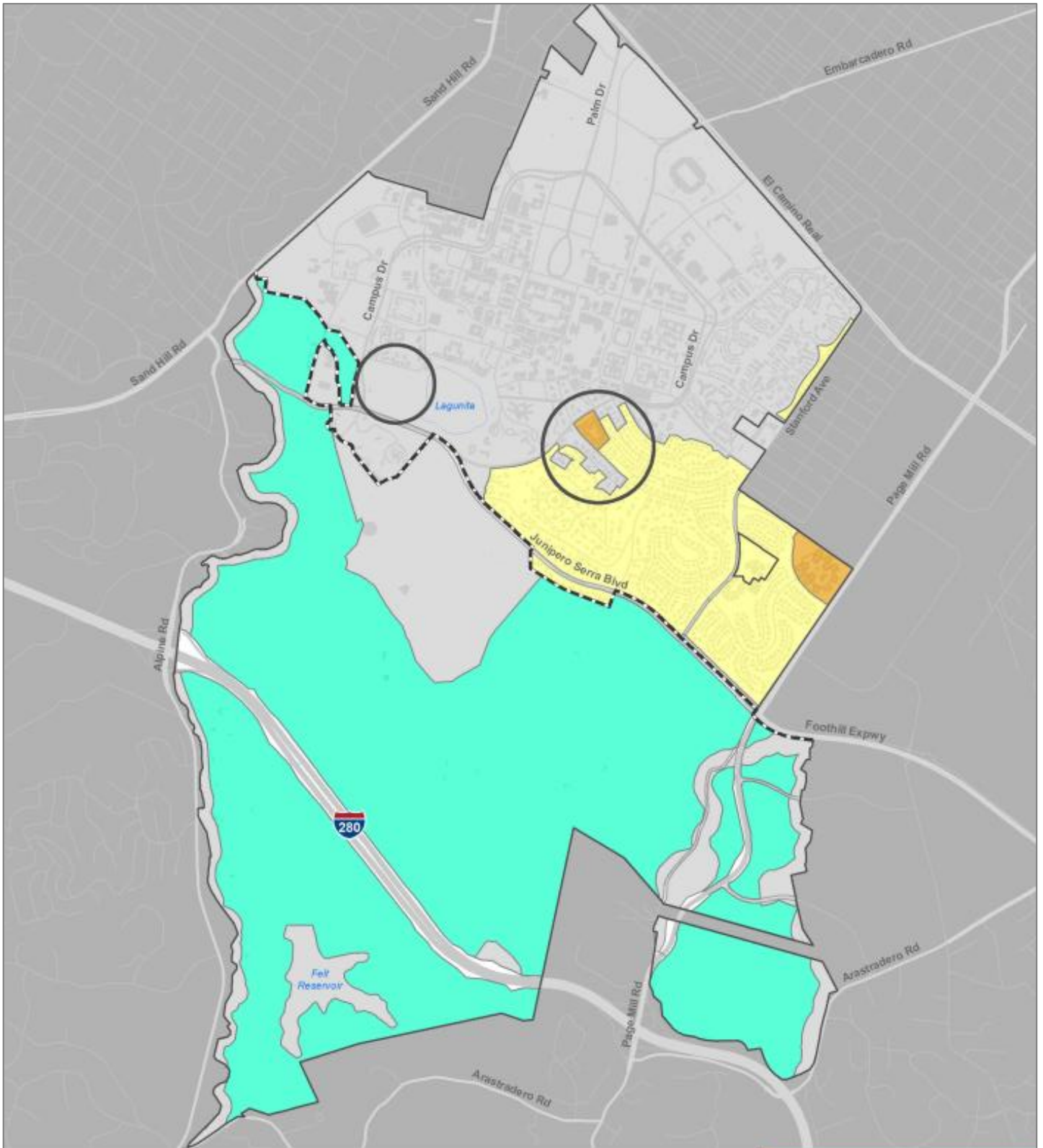
Zoning Districts

- A1 | General Use
- OSF | Open Space and Field Research
- Academic Growth Boundary
- R1S | Low-Density Campus Residential
- R3S | Medium-Density Campus Residential
- SCA | Special Conservation Areas

0 0.5 Miles

Stanford University, LBRE/LUEP  
November 5, 2016, Rev. 2/27/19

Zoning Districts – Proposed by Stanford (PD. 8 from GUP Application – Stanford modified 2019)



**Zoning Districts**

- A1 | General Use
- OSF | Open Space and Field Research
- Academic Growth Boundary
- R1S | Low-Density Campus Residential
- R3S | Medium-Density Campus Residential
- Proposed Changes

**Stanford University**

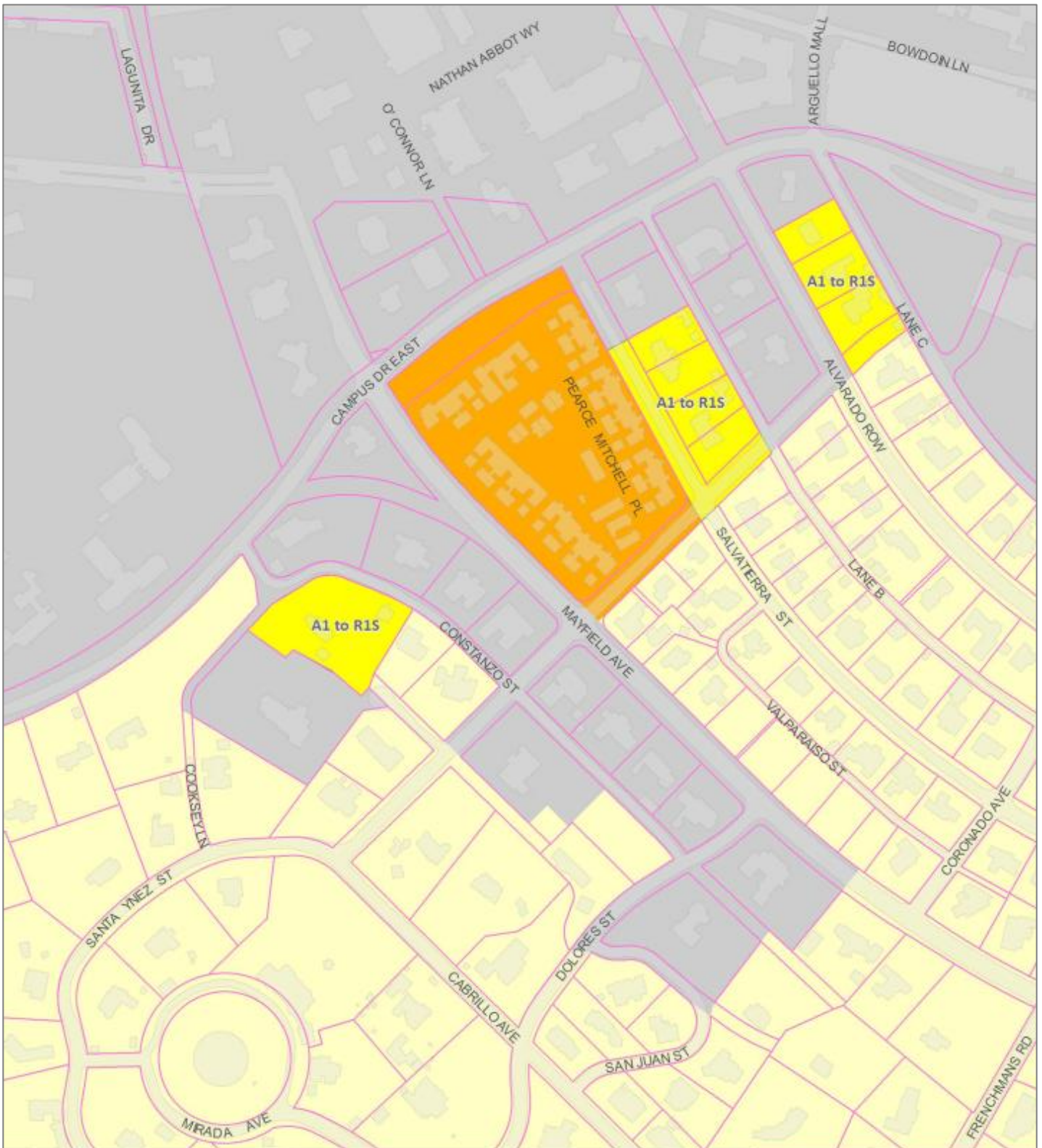


Stanford University, LBRE/LUEP  
November 5, 2016, Rev. 2/27/19





Detail of Rezoning from A1 to R1S – Proposed by Stanford (PD.8a from GUP Application – Stanford added 2019)



Assessor Parcel (SCC, 2015)  
 Rezone A1 to R1S

**Zoning Designation**

A1, General Use  
 R1S | Low-Density Campus Residential  
 R3S | Medium-Density Campus Residential

**Stanford University**

0 300 Feet

Stanford University, LBRE LUEP  
February 27, 2019

