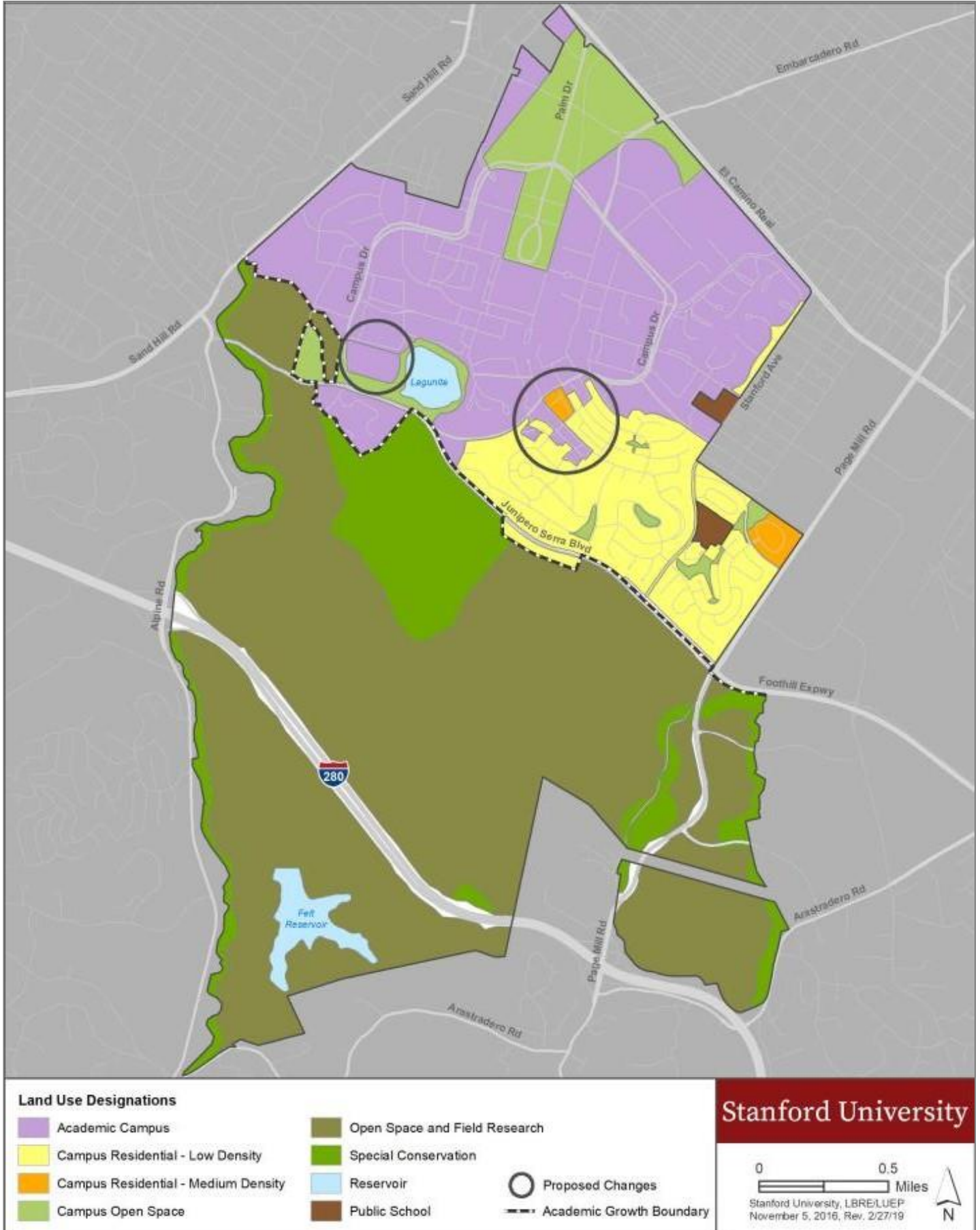
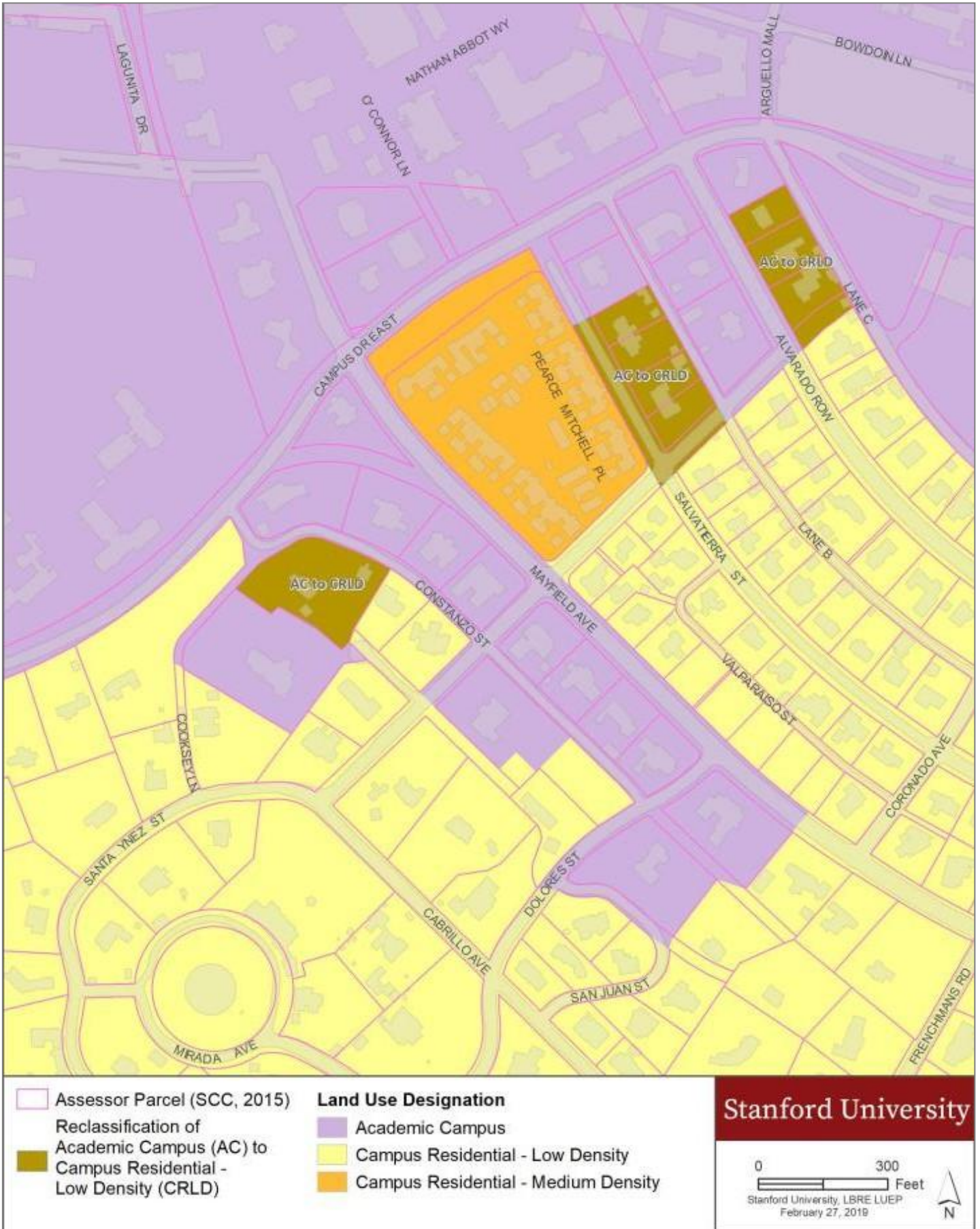


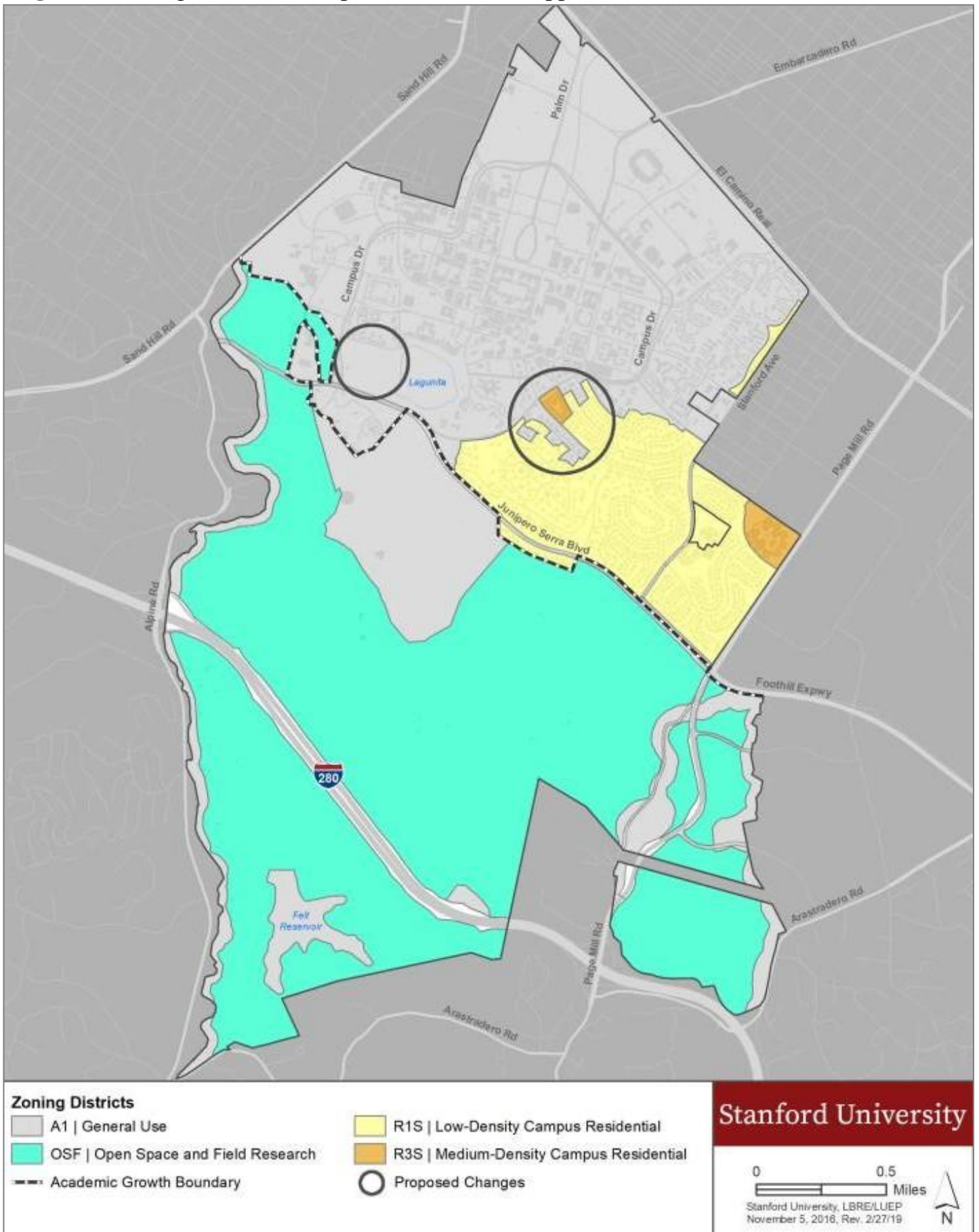
**Figure 1.** Land Use Designations – Proposed (PD.7 from Application – Stanford modified 2019)



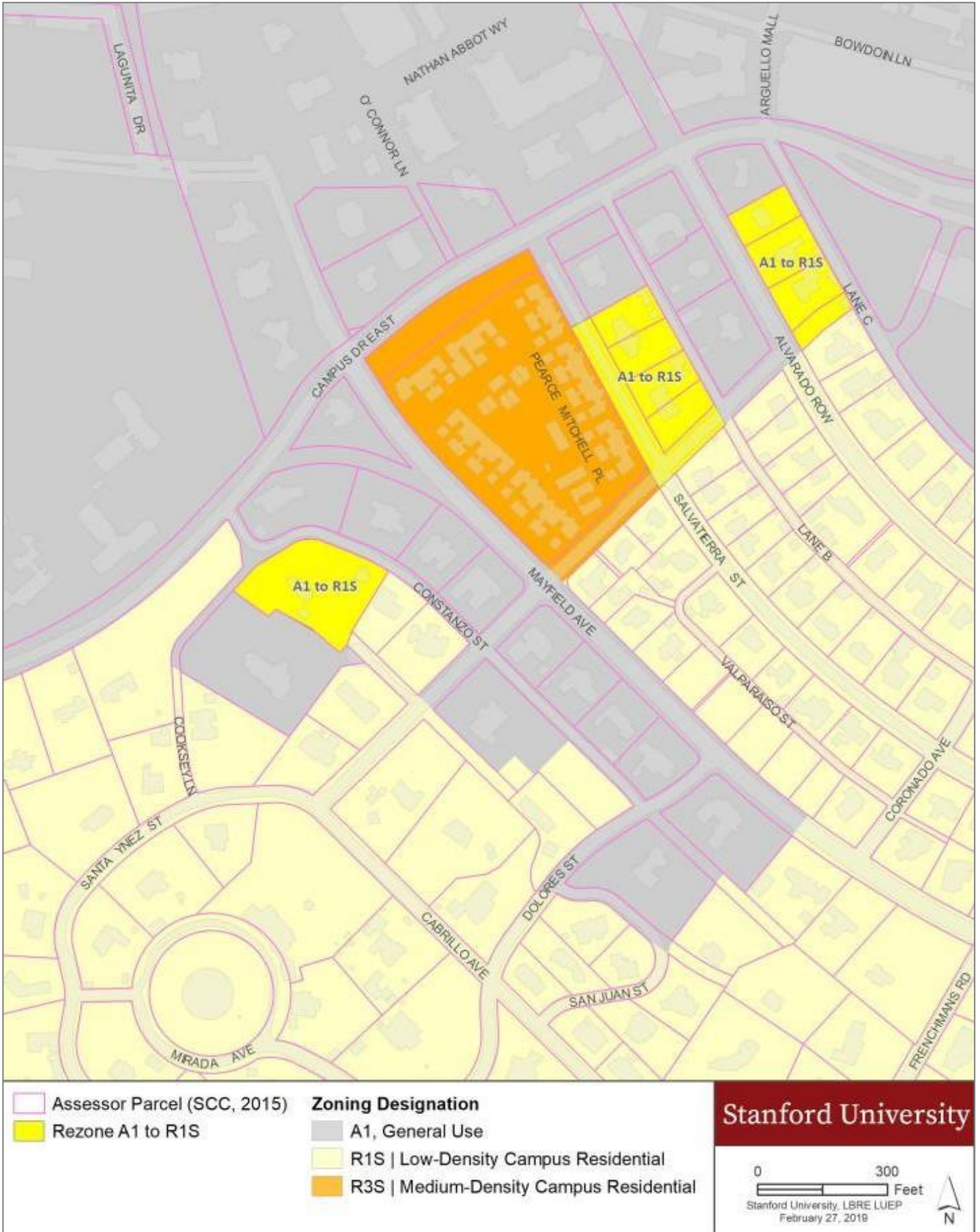
**Figure 2.** Detail of Academic Campus to Residential-Low Density (PD.7a from Application – Stanford added 2019)



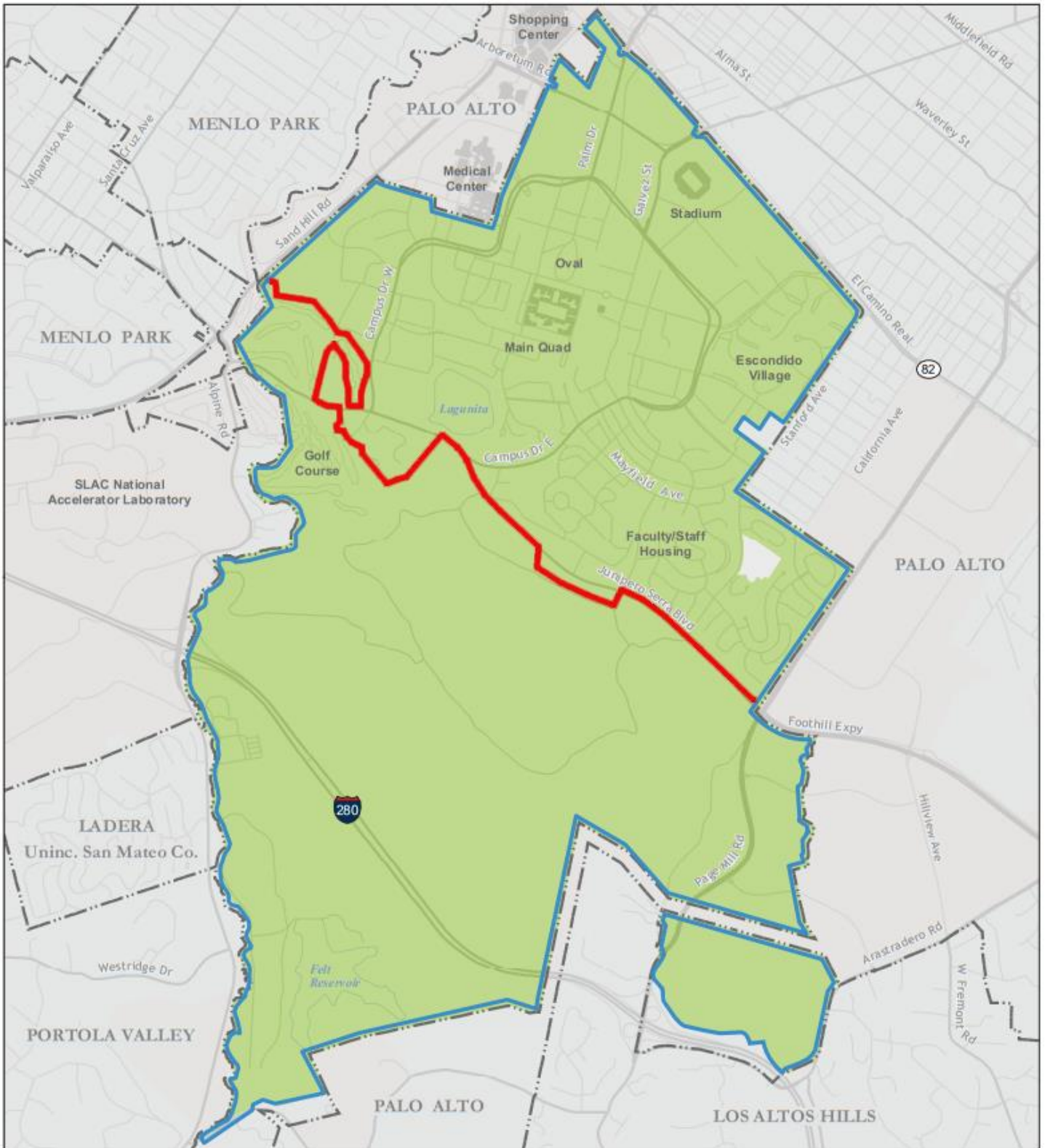
**Figure 3. Zoning Districts – Proposed (PD.8 from Application – Stanford modified 2019)**



**Figure 4.** Detail of Rezoning from A1 to R1S (PD.8a from Application – Stanford added 2019)



**Figure 5. Project Location Map with Academic Growth Boundary**



Stanford Lands within Unincorporated Santa Clara County  
 Stanford 2018 General Use Permit Boundary

Government Jurisdiction  
 Academic Growth Boundary



**Figure 6.** Adjacent Stanford Lands to Project Site

