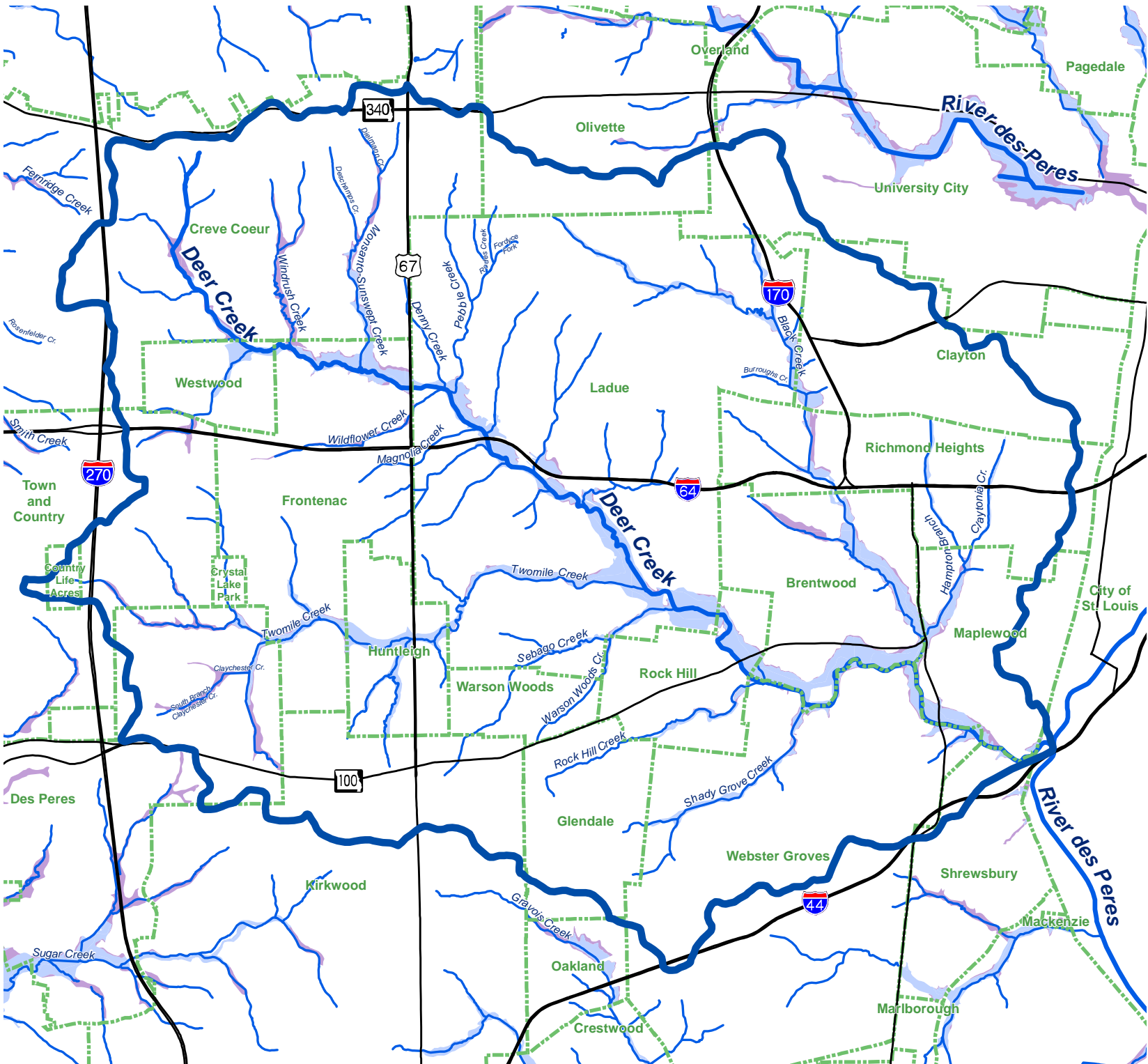








# Deer Creek Watershed

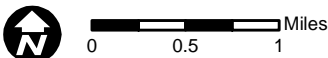
September 2013



## Legend

-  Watershed Boundary
-  Stream
-  Municipal Boundary
-  Major Road
-  1% Flood Zone (100-Year Flood Zone)
-  .2% Flood Zone (500-Year Flood Zone)

This project is funded by project partners, the Mabel Dorn Reeder Foundation, and US EPA Region 7 through the Department of Natural Resources (subgrant number G11-NPS-15), under Section 319 of the Clean Water Act.



Deer Creek Watershed Alliance a project of MISSOURI BOTANICAL GARDEN

Missouri Department of Natural Resources EAST-WEST GATEWAY Council of Governments

Sources: Deer Creek Watershed Municipalities; East West Gateway Council of Governments; Federal Emergency Management Agency; Metropolitan St. Louis Sewer District; Missouri and U.S. Boards on Geographic Names; United States Geological Survey