

















# Deer Creek Watershed Alliance Potential Planting Sites

## Legend

-  Municipality
  -  Park
  -  Deercreek Watershed
  -  Rivers and Streams
  -  Lakes
  -  100-Year Flood Zone (2016)
- 
- | Streets  | Planting Site Priority   |
|--|--|
|  Limited Access |  Very Low Priority    |
|  Highway        |  Low Priority         |
|  Major Road     |  Moderate Priority    |
|  Local Road     |  High Priority        |
|  |  Very High Priority |



Location in Watershed



Map Creation Date: 2/12/2018  
 Projected Coordinate System: NAD 1983 StatePlane Missouri East, Feet  
 Source: St. Louis County, MO GIS Open Data Service, ESRI, and Davey Resource Group

