














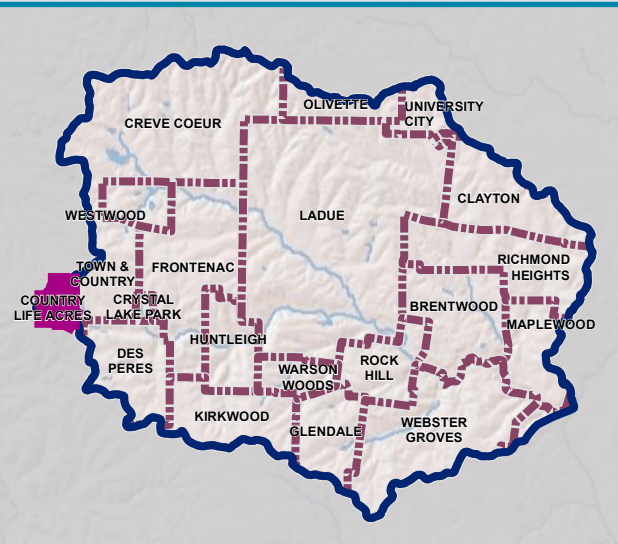
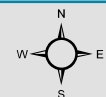


Deer Creek Watershed Alliance Potential Planting Sites

Legend

-  Municipality
 -  Park
 -  Deercreek Watershed
 -  Rivers and Streams
 -  Lakes
 -  100-Year Flood Zone (2016)
- | Streets | Planting Site Priority |
|--|--|
|  Limited Access |  Very Low Priority |
|  Highway |  Low Priority |
|  Major Road |  Moderate Priority |
|  Local Road |  High Priority |
| |  Very High Priority |



Location in Watershed

