







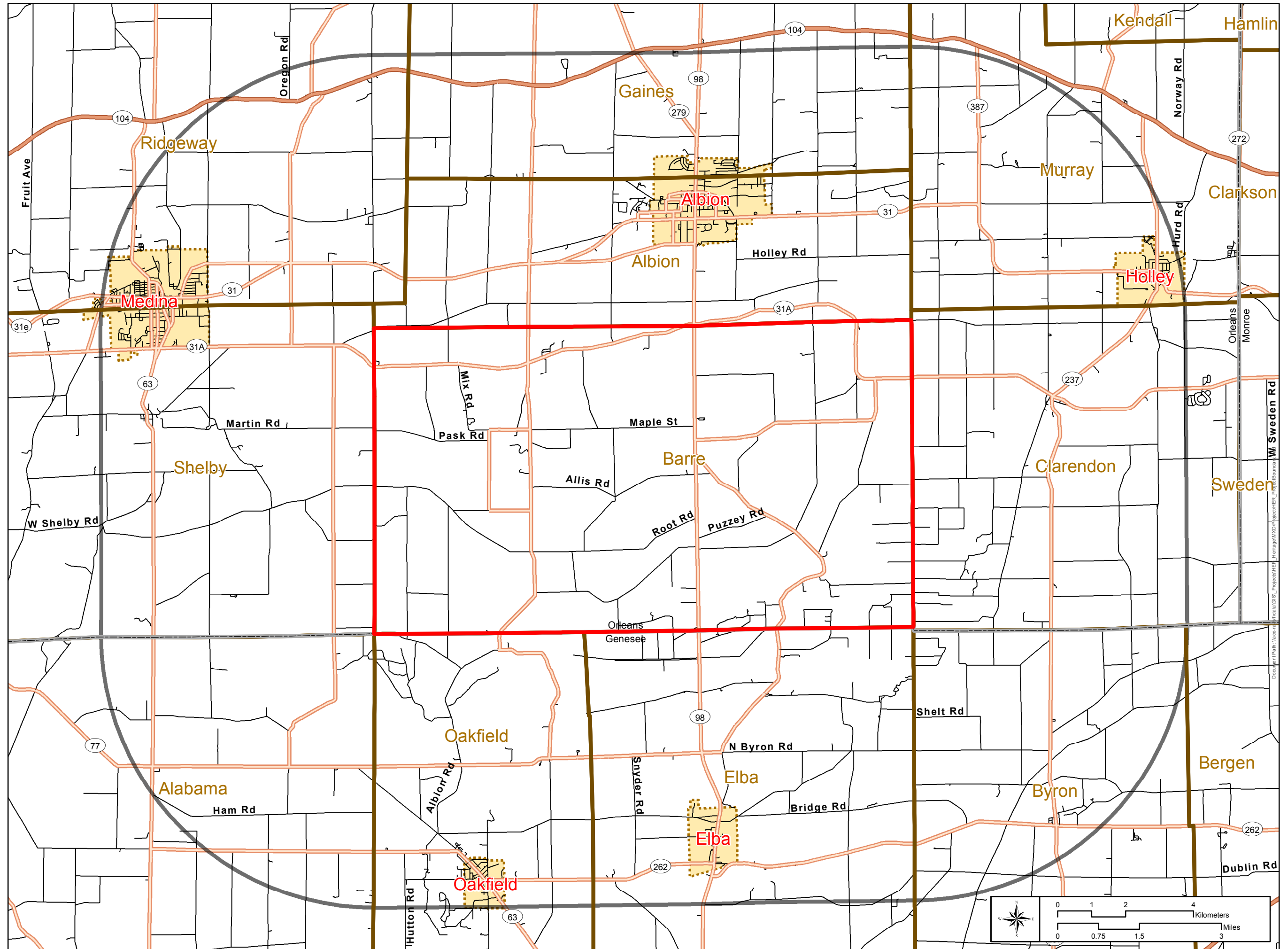




**Exhibit B2a:
Five Mile Buffer - Municipalities**

-  Project Boundary
-  County Boundary
-  Town Boundary
-  Study Area - 5 Mile Buffer
-  Highways
-  Major Roads
-  Streets
-  Incorporated Areas

Date: 11/22/2016 Author: HVS
Coordinate System: NAD 1983 StatePlane New York West FIPS 3103 Feet
Projection: Transverse Mercator
Datum: North American 1983
Units: Foot US



DocuSign Path, Issue: 11/22/2016 10:58 AM, Project: HVS - Herangehen/KDD/Phase 2/HER/Proj/Boulevard