






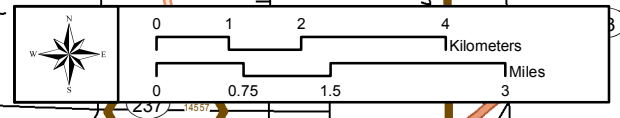
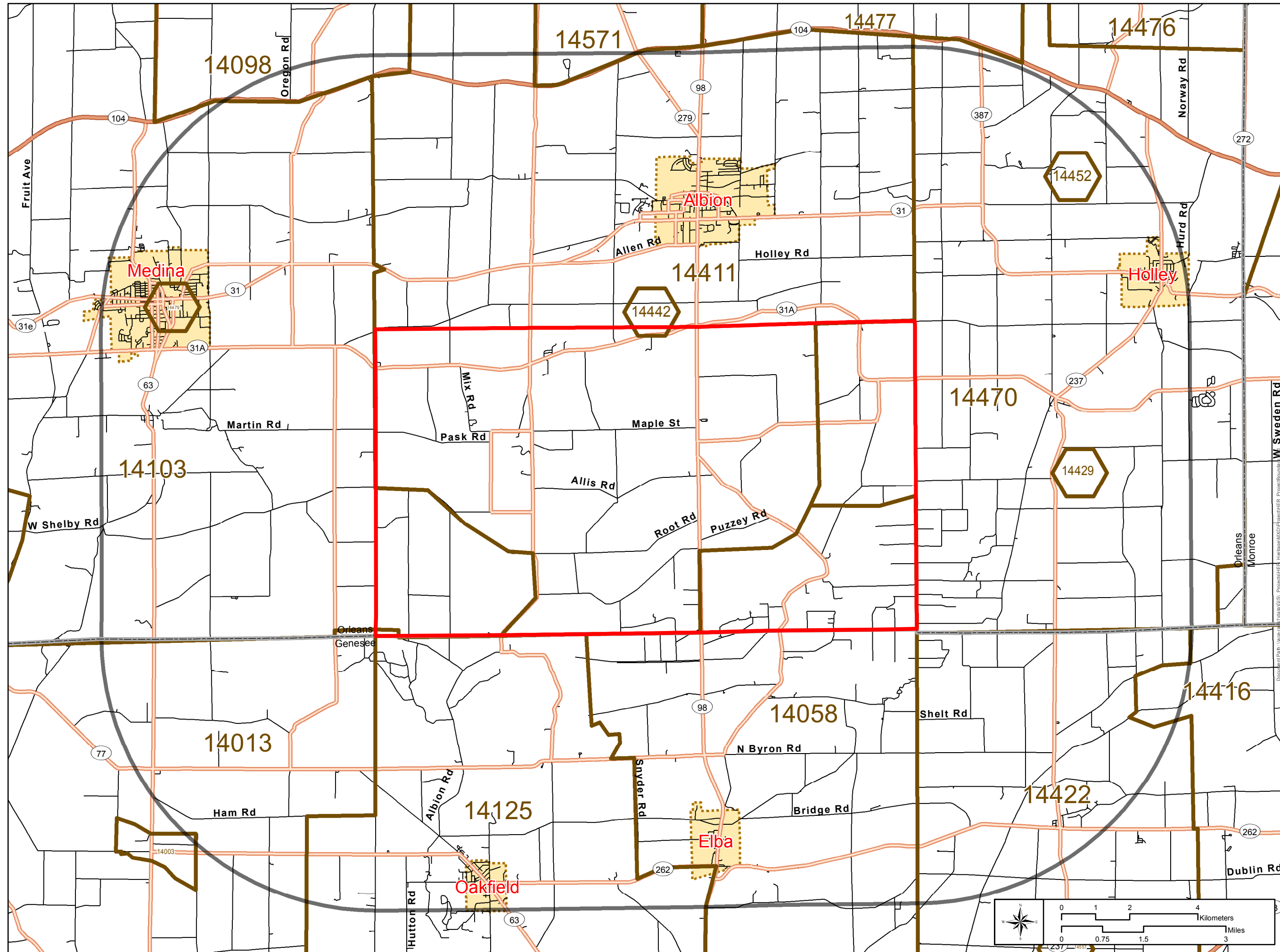


**Exhibit B2b:
Five Mile Buffer - ZIP Codes**

-  Project Boundary
-  County Boundary
-  Study Area - 5 Mile Buffer
-  ZIP Codes
-  Highways
-  Major Roads
-  Streets
-  Incorporated Areas

Date: 11/22/2016 Author: HVS
Coordinate System: NAD 1983 StatePlane New York West FIPS 3103 Feet
Projection: Transverse Mercator
Datum: North American 1983
Units: Foot US



Document Path: \\s:\data\GIS\Projects\B2b - Five Mile Buffer - ZIP Codes\Map\B2b - Five Mile Buffer - ZIP Codes.mxd