







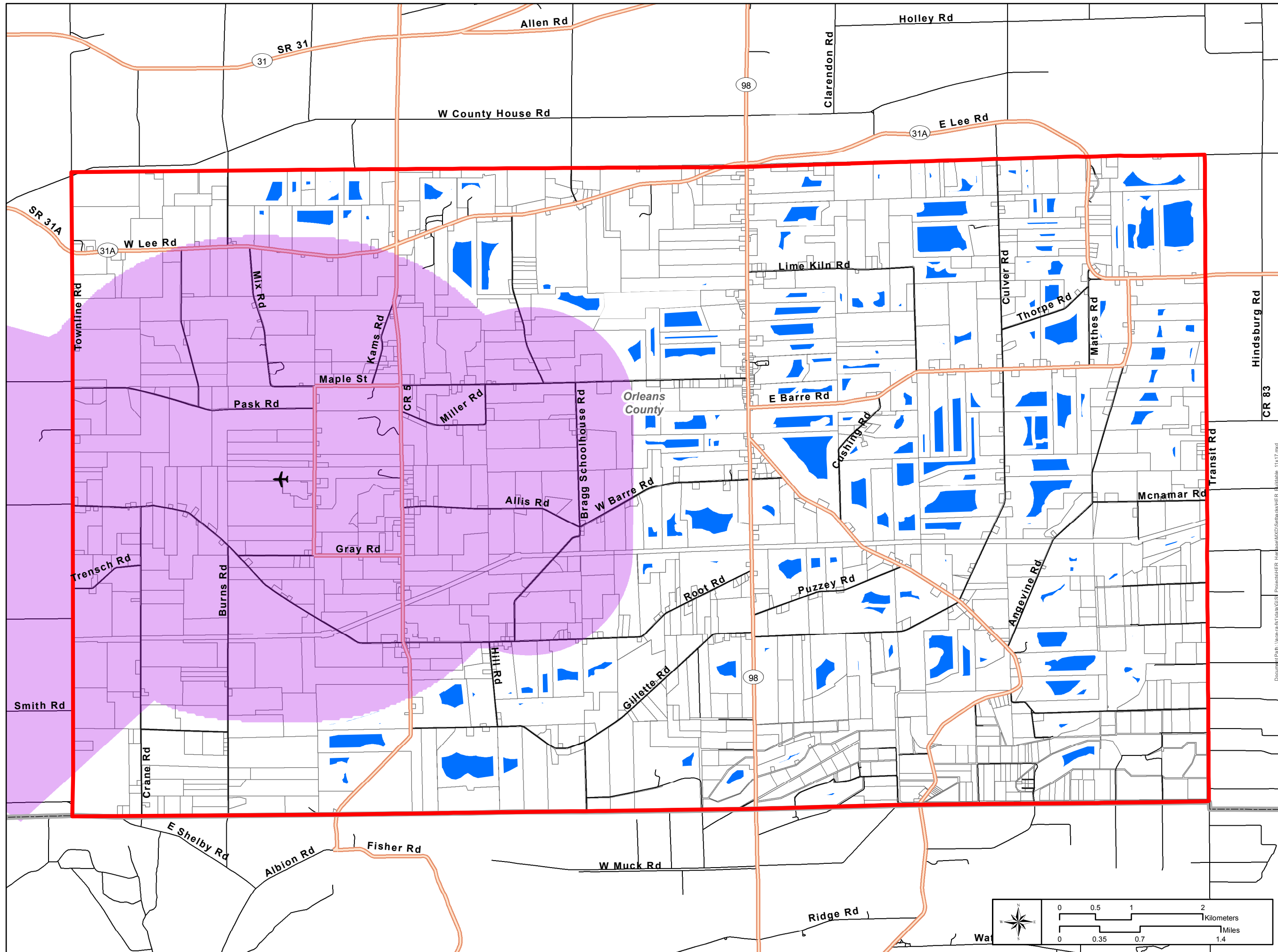




Exhibit B1: Preliminary Buildable Area

-  Pine Hill Airport
-  Project Boundary
-  Preliminary Buildable Area
-  County Boundary
-  Airport Activity Setback
-  Major Roads
-  Streets
-  Parcel Boundary



Date: 11/22/2016 Author: HVS
Coordinate System: NAD 1983 StatePlane New York West FIPS 3103 Feet
Projection: Transverse Mercator
Datum: North American 1983
Units: Foot US



Document Path: \\escra65\maps\GIS\Projects\HER_Helpage\MXD\Subareas\HER_Buildable_11x17.mxd