

**ROUTE EVALUATION STUDY**  
**FOR**  
**Heritage Wind Farm Project**

Town of Barre, Orleans County, New York

**For:**

Heritage Wind, LLC

**Published:** January 2020  
Revised June 2020

**Prepared By:**



## **TABLE OF CONTENTS**

	<b><u>Page No.</u></b>
<b>I. Project Overview .....</b>	<b>1</b>
<b>II. Turbine Delivery Route to the Route Evaluation Study Area.....</b>	<b>2</b>
<b>III. Wind Turbine Generator (WTG) Deliveries in the Route Evaluation Study Area.....</b>	<b>2</b>
<b>IV. Existing Road Conditions .....</b>	<b>2</b>
A. Bridges and Load Posting Restrictions.....	2
B. Road Surfaces and Width .....	3
C. Culvert Cover and Conditions .....	3
D. Route Segment Assessment.....	4
E. Overhead Clearance.....	6
<b>V. Intersection Modifications .....</b>	<b>6</b>
<b>VI. Project Trip Generation Characteristics .....</b>	<b>6</b>
A. Number, Frequency, and Timing of Vehicle Trips .....	7
B. Approach and Departure Routes for Trucks Carrying Water, Fuels, or Chemicals .....	12
C. Conceptual Transportation and Approach / Departure Routes for Turbine Components and Construction Materials/Equipment.....	12
<b>VII. Traffic and Transportation Impacts.....</b>	<b>12</b>
A. Overview .....	12
B. Over-sized Deliveries .....	12
C. Measures to Mitigate for Impacts to Traffic and Transportation .....	13
D. Road Use and Restoration Agreements .....	15
<b>VIII. Project Impact on Mass Transit.....</b>	<b>16</b>
<b>IX. Traffic and Accident Data .....</b>	<b>17</b>
<b>X. School District Bus Routes and Emergency Service Providers.....</b>	<b>18</b>

### **Appendix A**

*Figure 1: Project Location*

*Figure 2: Transportation Route*

*Figure 3: Road Width and Type*

*Figure 4: Culvert Type and Diameter*

*Figure 5: Culvert Cover and Condition*

*Figure 6: Overhead Crossings*

*Figure 7: Intersection improvements*

*Figure 8: Emergency Services*

*Figures 9a-9m: Intersection Improvements*

### **Appendix B – Traffic and Accident Information and Analysis**

### **References**

- 1) Project Layout prepared by Heritage Wind LLC and Fisher Associates.

---

## I. Project Overview

Fisher Associates, P.E., L.S., L.A., D.P.C. (Fisher) has been contracted by Heritage Wind LLC (Heritage Wind) to complete a Route Evaluation Study (Study) for the proposed Heritage Wind Farm Project (Project).

The Study Area is located in the Town of Barre, Orleans County, New York as depicted in Figure 1 of Appendix A. The Project is a proposed wind powered electric generating project that includes the installation and operation of up to 33 wind turbines and associated underground and overhead electrical collection lines, access roads, meteorological towers, an operation and maintenance (O&M) building, collection substation, point of interconnection (POI) switchyard, and an overhead interconnection line connecting the collection and POI substations. The project will also be supported during construction by a laydown yard and a batch plant. The collective area within which all Project components will be located is defined as the Project Area as depicted in Figure 1. The Route Evaluation Study Area (Study Area) encompasses various transportation routes from West Lee Road (State Route 31A) or Quaker Hill Road (State Route 98) at the border of Town of Elba and the Town of Barre north to the delivery sites.

The purpose of this Study is to:

- Identify a feasible route for delivering wind turbine components to and throughout the Project Area;
- Document the condition of local roads, including pavement condition and the location of culverts or bridges that could be affected by oversize and overweight (OS/OW) deliveries;
- Document the overhead utility (cable, electric and phone) clearances over public roads and identify any that do not provide adequate clearance;
- Document the tree overhang over public roads and evaluate for adequate clearance;
- Identify intersections in the Study Area that may require modification to allow delivery of wind turbine components;
- Describe trip generation characteristics, with a focus on OS/OW deliveries;
- Summarize the conceptual transportation and approach/departure routes for turbine components and construction materials/equipment
- Assess traffic and transportation impacts and identify potential mitigation measures, including the role of road use and restoration agreements;
- Summarize State, county and local transportation-related permits required;
- Analyze traffic and accident data along the proposed transport routes.

Fisher Associates drove all potential arrival and departure routes within the Study Area that could provide access routes to turbine sites and identified road conditions and potential obstacles to delivery of turbine components during construction (e.g., road width, turning radii, overhead clearance, presence and condition of bridges and culverts, presence of steep slopes, etc.). Sections II through V of this Study detail the field evaluation of the potential delivery and construction vehicle transportation routes within the Study Area that was conducted from January 7, 2019 to January 8, 2019. The condition of the roads was noted by visual inspection. A formal study will be conducted consistent with the agreement coordinated with the local municipalities to determine if roads can handle construction traffic. Additionally, roadside features, bridge and roadway

horizontal/vertical restrictions, bridge/culvert locations, and possible restricted intersection radii locations were also included in the evaluation.

## **II. Turbine Delivery Route to the Study Area**

Wind turbine components are delivered using specialized OS/OW haulers that require special consideration during project planning. Final routes to the Study Area will depend on the turbine transporter and the source of the shipments. For this survey, Fisher assumed components would be transported to the Study Area via West Lee Road (State Route 31A) or Quaker Hill Road (State Route 98) at the border of the Town of Elba and the Town of Barre from the west and northbound directions.

## **III. Wind Turbine Generator (WTG) Deliveries in the Study Area**

Figure 2 depicts the likely transportation routes that would be taken to deliver WTG components, beginning where the transport vehicles would enter the Study Area via State Route 31A or State Route 98. The routes in Figure 2 were developed in conjunction on-site inspection of intersections, grades, culverts, and other conditions that could affect the ability of WTG delivery vehicles to reach WTG sites. Figure 2 also shows the number of WTGs that would be delivered along each road segment.

## **IV. Existing Road Conditions**

A field review of existing conditions along the transportation route and other roads in the Study Area was conducted by Fisher Associates. Road widths and type, culvert type and diameter, culvert cover and condition, electric overhead line crossings, tree overhang locations, and bridge and road load postings were data collected during the field review. This data is included in Appendix A, Figures 3, 4, 5 and 6.

### **A. Bridges and Load Posting Restrictions**

Existing load-restricted bridge data for the proposed approach and departure routes within the Study Area were acquired from the New York State Department of Transportation (NYSDOT) Posted Bridges online website on January 21, 2019 (<https://www.dot.ny.gov/postedbridges>). In addition, Fisher drove all potential transportation routes in the Study Area to identify load restricted bridges and/or roadways along the proposed approach and departure routes for the Project. Posted bridges have a specific weight limit in tons that is posted on a sign, whereas R-Posted bridges have no posted weight limit but cannot safely carry vehicles over legal weight limits. According to the NYSDOT's Posted Bridges website, there are no Posted bridges or R-Posted bridges within the Study Area.

Figure 4 and 5 include the locations of existing bridges, as well as information available from the NYSDOT Posted Bridges website for the potential approach and departure routes within the Study Area.

The Applicant will consult with local and county highway supervisors to obtain additional information on the type, thickness, widths, and restrictions of roads within the towns, as well as conditions of town road culverts and all bridges on town roads that are under the jurisdiction of the County. Such consultations will continue throughout the Article 10 process and prior to construction.

### B. Road Surfaces and Width

As depicted in Figure 3, the surface of all of the roads along the transportation route is asphalt. Figure 3 also indicates the width of each road segment, with a separate designation for roads less than 16 feet wide.

### C. Culvert Cover and Conditions

Within the Study Area, there are 110 small (smaller than 36" diameter) and 13 large (36" diameter and larger) culverts along the potential transportation routes. Based on the site evaluation, approximately 21 of these culverts have less than 2 feet of cover over them. It is assumed that any culvert with less than 2 feet of cover may be susceptible to damage from transportation of heavy loads during construction.

The culvert inspections do not include load ratings or sufficiency ratings, which are typically only available for bridges. These locations will be further analyzed during final engineering to determine if improvements are necessary prior to using the routes for delivery of Project components and construction materials. Any necessary improvements, as well as restoration of culverts damaged during delivery, will be addressed in Road Use Agreements (RUAs) with local municipalities.

Figures 4 and 5 show the location and list the size, condition, and cover for culverts under public roads along the planned delivery routes within the Study Area. Most of the culverts are in fair to good condition with most having sufficient cover. However, some are in poor condition or have shallow cover that will require additional study to determine whether they can withstand Project traffic. Those culverts that are in poor condition or are 36-inches and larger with less than 2 feet of cover could be vulnerable to damage by Project traffic if steps are not taken beforehand to improve or protect them (e.g., using steel plates). The culverts that may warrant this attention are:

- Johnny Cake Lane:
  - 1 culvert in poor condition:
    - 24-inch corrugated metal culvert (5' of cover)
- East Barre Road:
  - 2 large culverts with 2' or less of cover:
    - 36-inch corrugated metal culvert (2' of cover)
    - 36-inch HDPE culvert (2' of cover)
- Delano Steele Road:
  - 2 large culverts with 2' or less of cover:
    - 36-inch HDPE culvert (2' of cover)

- 48-inch HDPE culvert (2' of cover)
- Culver Road:
  - 1 large culverts with less than 2' of cover:
    - 48-inch corrugate metal culvert (2' of cover)

#### D. Route Segment Assessment

State Route 98 and State Route 31A are constructed with asphalt and provide a 38-foot wide roadway (see Figure 3). The roadway terrain has minimal rolling hills. There are no load posting on the state routes, so it is assumed that these roadways are adequate to handle the heavy loads associated with delivering WTGs and other materials for constructing a wind energy generating facility.

**State Route 98**, SR 31A to W Muck Road – The length of this segment is 4.1 miles. The speed limit for this segment is generally 55 miles per hour (mph). The road width is approximately 38 feet and shoulder widths are approximately 8 feet. There are no large culverts (36" or greater) along this route, and there are no culverts that have been given a poor rating indicating serious deterioration. There is one flashing yellow traffic signal along this segment of SR 98 at the intersection with SR 31A.

**State Route 31A**, Eagle Harbor Road to Angevine Road – The length of this segment is 7.59 miles. The speed limit for this segment is generally 55 miles per hour (mph). The road width is approximately 38 feet and shoulder widths are approximately 9 feet. There are no large culverts (36" or greater) along this route; however, there is a 24" culvert that has been given a poor rating indicating serious deterioration. Most large culverts along this route have conforming bridge/culvert rails. There is one flashing yellow traffic signal along this segment of SR 98 at the intersection with SR 31A.

County Roads (CR) 5, 25, 25B, 36B, 45B, 69 and 98 have widths that vary from 18 to 23 feet and shoulders that vary from 0 foot to 1 feet. The roadway terrain has minimal hills, with agriculture fields, wetlands and residential areas bordering the road. There is one bridge located on Oak Orchard Road (CR 98) which is just south of the road section identified as a potential transportation route.

**CR 5, 15, 25 and 45B (Eagle Harbor Road)**, W Lee Road (SR 31A) to Albion Road (CR 9) – The length of this segment is 5.25 miles. The speed limit for this segment is 55 mph. The width of this asphalt road is 21 to 22 feet, and shoulder widths are 4 feet. Most large culverts along this route have conforming bridge/culvert rails. There are three large culverts on this segment of road; however, there are twenty-three small culverts (less than 36"). Culvert condition ratings of fair (having minor deterioration but functioning as originally designed) to good have been assigned to these culverts and the culverts have sufficient cover over them to withstand construction traffic. There are no traffic signals along this segment of Eagle Harbor Road.

**CR 99 (West Barre Road)**, Eagle Harbor Rd (CR 5) to Quaker Hill Road (SR 98) – The length of this segment is 3.2 miles. The speed limit for this segment is unknown, but is assumed to be generally 55 mph. The width of this asphalt road is 18 to 22 feet, and it has no shoulders. There are no bridges on this segment of CR 99. There is one large culvert (36” or greater) along this route; however, there are no culvers with shallow cover. There are no traffic signals along this segment of CR 99.

**CR 98 (Oak Orchard Road)**, Quaker Hill Rd (SR 98) to Sheelar Rd – The length of this segment is 3.4 miles. The speed limit for this segment is unknown, but is assumed to be generally 55 mph. The width of this asphalt road is 21-23 feet with shoulder width of 2 feet. There is one bridge on this segment of CR 98, which has safety railing. There are two large culvert (36” or greater) and a small box culvert along this route, and they are rated as good, indicating they have only minor deterioration but are functioning as originally designed. There are no traffic signals along this segment of CR 98.

**CR 69/36B/25B (East Barre Road)**, Oak Orchard Rd (SR 98) to Angevine Rd – The length of this segment is 4.1 miles. The speed limit for this segment is unknown, but is assumed to be generally 55 mph. The width of this asphalt road is 21-23 feet with shoulder width of 2 feet. There are no bridges on CR 69/36B/25B. There are two large culvert (36” or greater) along this route, and they are rated as good, indicating they have only minor deterioration but are functioning as originally designed. There are no traffic signals along CR 69/36B/25B.

The town roads along the evaluated routes all have asphalt roadway surfaces (see Figure 3 for details regarding roadway surfaces). The road widths range from 20 feet to 23 feet. The shoulder widths vary from 0 feet to 3 feet along these roads; shoulder material is asphalt, gravel, or dirt. The terrain for these roads is mostly flat, with some gentle rolling hills. Roadside hazards are minimal, similar to the county roads. The town roads should generally require local repairs with some road widening and tree clearing. A breakdown of town road widths is listed below:

- Johnny Cake Lane: 20-22 feet wide
- Maple Street: 21-23 feet wide
- Gillette Road: 21 feet wide
- West Barre Road Extension: 21 feet wide
- Puzzey Road: 20-21 feet wide
- Delano Steele Road: 20-21 feet wide
- Culver Road: 20-21 feet wide
- Angevine Road: 20-22 feet wide
- Mathes Road: 21-22 feet wide

State roads and county roads will be utilized as much as possible for construction traffic within the Study Area. Where necessary, town roads will be used as the last point of access to the Project Site.

## **E. Overhead Clearance**

Figure 6 shows locations along the planned delivery route within the Study Area where overhead electric conductors overhang the travel lanes. The typical overhead clearance required by the component delivery companies is 16 feet, although actual heights of the OS/OW vehicles are generally less than 15 feet. In either case, once the delivery height of the equipment for the Project is determined, sufficient clearance to these lines will need to be confirmed. Coordination with the local utility companies will be needed to obtain the necessary permits to raise the wires.

## **V. Intersection Modifications**

The delivery routes shown in Figure 2 would require the Project to make modifications at several intersections to accommodate the large turning radii of the WTG delivery vehicles. The intersections that would likely require modifications are shown in Figure 7 and listed in Table 1 below. Fisher modeled these intersections with truck modeling programs using a 200-foot inside radius to develop the least impactful recommendations for modifications. Detailed plans for the modifications are provided in Figure 9a – Figure 9n.

**Table 1. Intersection Modifications**

No.	Road 1	Road 2	Road 1 Owner	Road 2 Owner	Summary of Modifications	Utility Pole Mods Expected?
9A	SR 98	Puzzey Road	NY State	t/o Barre	Infill NE corner	No
9B	SR 98	Root Road	NY State	t/o Barre	Infill NW corner	No
9C	SR 31A	SR 98	NY State	NY State	Infill SW corner	No
9D	Gillette Road	CR 25	t/o Barre	Orleans County	Infill SE corner	No
9G	Johnny Cake Lane	Maple Street	t/o Barre	t/o Barre	Infill NE corner	No
9H	SR 31A	Johnny Cake Lane	NY State	t/o Barre	Infill SE corner	No
9I	CR 98	Cushing Road	Orleans County	t/o Barre	Infill NE corner	No
9J	SR 31A	CR 69	NY State	Orleans County	Infill SW corner	No
9K	SR 31A	Mathes Road	NY State	t/o Barre	Infill W side	No
9L	CR 69	Culver Road	Orleans County	t/o Barre	Infill SE corner	No
9M	SR 98	Delano Steele	Orleans County	t/o Barre	Infill NE corner	No
9N	SR 98	Gillette Road	NY State	t/o Barre	Infill NW corner	No

Note Figures 9E and 9F have been removed from the figures.

## **VI. Project Trip Generation Characteristics**

## A. Number, Frequency, and Timing of Vehicle Trips

The construction of each wind turbine will require the use of approximately 10 OS/OW trucks. For the purposes of impact calculations, it is assumed that up to 33 wind turbines will be constructed. The exact construction vehicles have not yet been determined; however, it is known that the transportation of turbine components and associated construction material involves numerous conventional and specialized transportation vehicles. A summary of the types of construction vehicles that will be used to transport the turbine components and construction materials/equipment is provided below.

### Wind Turbine Equipment:

- Blade Sections – Blades are transported on trailers with one blade per vehicle. Blades typically control the length of the design vehicle, and the radius of the curve along the travel route to the site. Specialized transport vehicles are designed with articulating (manual or self-steering) rear axles to allow maneuverability through the curves.
- Tower Sections – Towers are typically transported in five sections depending on the supplier's configuration of the tower. Towers generally control the height and width of the design vehicle dimensions.
- Nacelle – The nacelle and related elements are typically the heaviest component transported. Typically, one nacelle is transported per truck.
- Hub and Nose Cone – Typically transported with one or more of the same element on a vehicle. These elements are not critical elements related to design vehicle dimensions.
- Escort Vehicles – Typically a car or pick-up truck.

### Construction Equipment and Materials:

- Gravel trucks with capacity of approximately 10 cubic yards (cy) per truck and estimated gross weight of 75,000 pounds (lbs.) (including anticipated truck weight) for access road construction. Currently, the total length of the access roads is approximately 68,300 feet long (12.9 miles) and a minimum of 16-feet wide, with gravel 12 inches deep.
- For assembly of the wind towers, cranes are transported in sections utilizing up to 16 trucks, resulting in numerous trips to the site. Assembled cranes may be crawled between tower sites or disassembled to travel along the local roads to the next site.
- Concrete trucks for construction of turbine foundations and transformer pads with a capacity of approximately 10 cy per truck and an estimated gross weight of 96,000 lbs. (including anticipated truck weight). The total amount of concrete required at each turbine location will be approximately 12800 tons depending on model and size of turbine selected.
- Variety of conventional semi-trailers for delivery of reinforcing steel (two trucks per turbine foundation) and small substation components and interconnection facility material.
- Variety of conventional vehicles carrying water, fuels or chemicals for construction of the Project.

Trucks and cars for transporting construction workers, small equipment, and tools are not included in the above list because of their minimal impact on traffic volume and road integrity.

The following table provides estimates of the total number of trips for all heavy vehicles entering the Study Area associated with turbine construction.

**Table 2. Estimated Total Number of Heavy Vehicle Trips Required for Project Construction**

<b>Component/Truck Type</b>	<b>Assumption</b>	<b>Trips</b>
<b>Blades</b>	<b>3 blades per turbine, 1 blade per truck</b>	<b>99</b>
<b>Towers</b>	<b>5 tower sections per turbine, 1 section per truck</b>	<b>165</b>
<b>Nacelle and Hub</b>	<b>4 trucks per Nacelle and Hub combination</b>	<b>132</b>
<b>Road Construction*</b>	<b>Gravel trucks, 10 cubic yards per truck, plus other construction equipment</b>	<b>5,000</b>
<b>Crane**</b>	<b>Several trips per access point depending on the degree of disassembly</b>	<b>288</b>
<b>Concrete***</b>	<b>Concrete trucks, up to 1280 cubic yards per foundation, 10 cubic yards per truck. Approximately 128 trips per tower.</b>	<b>4,290</b>
<b>Total Heavy Vehicle Trips</b>		<b>9,974</b>

\* The quantity of aggregate needed is based on a 65'x100'x12" crane pad plus the length of 16' wide access road at 12" depth.

\*\* The number of crane trucks required is based on an assumed 16 trucks for a full crane breakdown.

\*\*\*The concrete volume per foundation is approximately 1280 cubic yards per turbine.

Note: A trip is defined as entry and exit from the Project Area

While OS/OW vehicles are traveling along the delivery route and within the Project Site, the existing traffic may experience minor delays as escort vehicles and/or flag persons stop traffic to allow safe passage. Maps of the OS/OW access routes can be found in Figure 2 of the Route Evaluation Study. A table of construction vehicle routes/volumes is presented below. Exact scheduling of construction work and required vehicles will be determined by the Applicant's contractor.

**Table 3. Construction Vehicle Volumes**

<b>Construction Routes</b>	<b>Gravel (Cubic Yards)</b>	<b>Number of Gravel Trucks</b>	<b>Concrete Mix (Cubic Yards)*</b>	<b>Number of Concrete Trucks</b>	<b>Number of Turbines per Access Route</b>	<b>Number of Turbine Delivery Flatbed Trucks</b>	<b>Number of Crane Trucks**</b>
Access Road A, A1, A2, A3	3771	377	3840	384	3	36	16
Access Road B, B1, B2, B3	3863	386	3840	384	3	36	16
Access Road C	1468	147	1280	128	1	12	16
Access Road D-A	2656	266	1280	128	1	12	16
Access Road E, E1	2877	288	1280	128	1	12	16
Access Road F, F1	3729	373	3840	384	3	36	16
Access Road I	1078	108	1280	128	1	12	16
Access Road G, G1	1912	191	2560	256	2	24	16
Access Road H	1000	100	1280	128	1	12	16
Access Road M, M1	2961	296	2560	256	2	24	16
Access Road K	921	92	1280	128	1	12	16
Access Road L	2066	207	1280	128	1	12	16
Access Road N	1927	193	1280	128	1	12	16
Access Road P	1086	109	1280	128	1	12	16
Access Road O, O1, O2	5869	587	6400	640	5	60	16
Access Road Q, Q1	2229	223	1280	128	1	12	16
Access Road S, S1, S2, S3	5260	526	5120	512	4	48	16
Access Road R	1393	139	1280	128	1	12	16
<b>Volume Totals</b>	<b>46068</b>	<b>4607</b>	<b>42240</b>	<b>4224</b>	<b>33</b>	<b>330</b>	<b>288</b>

\* As previously noted, concrete volume per foundation was determined as an average value of 1280 cubic yards per turbine.

\*\* Number of crane trucks are 16 per assembly. In some instances, crane walks traverse multiple access roads. These totals have been split between each associated access road.

Final transportation routes cannot be determined until the turbine manufacturer has been selected. Therefore, the final transportation routes will be determined prior to Project construction. When evaluating viable transportation routes for delivery of turbine components and construction materials/equipment to the Project, several items were considered. These items are:

- The roadway characteristics and condition;
- The number of bridges along a designated route;
- The condition of the bridges and culverts along the route;

- The number of intersections needing turning movements;
- The number of sharp curves; and
- Various potential restrictions such as narrow bridges, low overhead clearances and impacts from small intersection radii affecting the turning movements.

Based on this assessment, the recommended access routes to the various Project locations are described below. See Figure 1 in Appendix A of this report for the map of access route locations. All improvements will require verification and/or updates following certification when the final turbine transporter is identified.

#### **Access Route to T9**

This access route is from SR 31A to Johnny Cake Lane to Maple Street to the access road. This routing needs minimal improvements to function as a viable haul route, mainly the addition of temporary turn areas.

#### **Access Route to T29, T30, T32, and T33**

All of these turbines are off access roads off of SR 31A, which was the most efficient routing. This routing needs minimal improvements to function as a viable haul route. With different access roads, the turbines could have been accessed off Powerline Road or Hindsburg Road, but additional intersection improvements would have been necessary.

#### **Access Route to T28**

This access route is from SR 31A to Mathes Road to the access road for the turbine. This routing needs minimal improvements to function as a viable haul route, mainly the addition of a temporary turn area. This turbine could have been accessed off CR 69, but additional property coordination would have been necessary.

#### **Access Route to T22**

This access route is from SR 31A to CR 69 to Delano Steele Road to the access road. This routing needs minimal improvements to function as a viable haul route, mainly the addition of temporary turn areas. The route did not use Culver Road, as there are existing improvements necessary along CR 69.

#### **Access Route to T23, T24, T25, T26, and T27**

This access route is from SR 31A to CR 69 to Angevine Road to the access road. This routing needs minimal improvements to function as a viable haul route, mainly the addition of temporary turn areas. This routing limits the intersection improvements necessary.

#### **Access Route to T31**

This access route is from SR 31A to CR 9 to the access road. This routing needs minimal improvements to function as a viable haul route, mainly the addition of temporary turn areas. This is the most efficient routing to the turbine.

#### **Access Route to T21**

This access route is from SR 31A to SR 98 to CR98 to the access road. This routing needs minimal improvements to function as a viable haul route, mainly the addition of temporary turn areas. This routing limits the intersection improvements necessary.

#### **Access Route to T13, T19 and T20**

This access route is from SR 31A to SR 98 to Puzzey Road to the access roads. This routing needs minimal improvements to function as a viable haul route, mainly the addition of temporary turn areas. This routing limits the intersection improvements necessary.

#### **Access Route to T14, T15 and T17**

This access route is from SR 31A to SR 98 to CR 98 to Cushing Road to the access road. This routing needs minimal improvements to function as a viable haul route, mainly the addition of temporary turn areas. This routing limits the intersection improvements necessary.

#### **Access Route to T10, T11 and T12**

This access route is from SR 31A to SR 98 to the access road. This routing needs minimal improvements to function as a viable haul route, mainly the addition of temporary turn areas. This routing limits the intersection improvements necessary.

#### **Access Route to T1, T2 and T3**

This access route is from SR 31A to SR 98 to Gillette Road to CR 5 to the access road. This routing needs minimal improvements to function as a viable haul route, mainly the addition of temporary turn areas.

#### **Access Route to T4, T5 and T6**

This access route is from SR 31A to SR 98 to Gillette Road to the access road. This routing needs minimal improvements to function as a viable haul route, mainly the addition of temporary turn areas.

#### **Access Route to T7 and T8**

This access route is from SR 31A to SR 98 to Root Road to the access road. This routing needs minimal improvements to function as a viable haul route, mainly the addition of temporary turn areas.

---

### **Access Route to T16 and T18**

This access route is from SR 98 to Delano Steel Road to the access roads. This routing needs minimal improvements to function as a viable haul route, mainly the addition of temporary turn areas.

#### **B. Approach and Departure Routes for Trucks Carrying Water, Fuels, or Chemicals**

The construction of this Project will involve relatively few trucks carrying water, fuels or chemicals, particularly when compared to the construction of conventional power plants. All trucks carrying water, fuels, or chemicals during Project construction will utilize the same transportation routes used by other construction vehicles/component delivery haulers.

#### **C. Conceptual Transportation and Approach / Departure Routes for Workers and Employees**

Any workers and employees in regular vehicles (pick-up truck size and smaller) will access the construction site and worker parking areas through use of whichever public road route is most logical and efficient for the respective individual/vehicle. Employees and workers accessing the site with heavy haul/construction equipment (i.e., dump trucks or larger), or anything that exceeds the posted weight limits on public roads, will follow the final transportation routes.

## **VII. Traffic and Transportation Impacts**

### **A. Overview**

Once the Project is commissioned and construction activities are officially concluded, traffic will be negligible. What traffic there is will be associated with Project employees traveling to and from the O&M building and the individual turbines. Each turbine typically requires routine maintenance visits once every 3 months. In addition, turbines or other Project components will require periods of more frequent service if maintenance issues arise. Service visits typically involve one to two pick-up trucks. Accordingly, public road use associated with routine maintenance will be limited. If major maintenance is needed (e.g., maintenance involving a crane and/or the delivery of major turbine components), the language in the Road Use Agreement between Heritage Wind and the host communities will dictate the procedures to be followed to ensure that any impacts to public roads are avoided or mitigated.

### **B. Over-sized Deliveries**

As previously noted, existing roadway restrictions (height, width and weight) and deficient intersection radius locations were observed in the field and researched from NYSDOT resources during the preparation of this Route Evaluation Study. Fisher drove all potentially impacted roads to identify physical restrictions/hazards. In addition, the consultant used aerial imagery to analyze 200-foot radius impacts at various intersections along transportation routes. Maps identifying

locations of necessary public road intersection improvements based on aerial imagery are included in Figures 9A-9M.

As discussed previously, transportation of the turbine blades will require use of a 155-foot trailer. Several general concerns relating to the transportation of this and other OS/OW loads were identified during the above-referenced field evaluation. All overhead wires are 15' or greater in height and all roads are wider than 18', which limits the improvements necessary to intersection improvements. Where tight curves exist on roadways, widening with gravel and/or other measures are needed to accommodate a 200-foot radius turn for the OS/OW delivery vehicles (see Section V above and Figure 9A – Figure 9M). Large culverts along the potential construction routes appear to have sufficient width to accommodate the OS/OW vehicles but will need to be checked during the Special Hauling Permit Application process.

Although there are no weight restrictions along State and county roads, the Town of Barre may have local roads with load postings that will be determined by the town highway supervisor at the time the road is needed as a transportation route.

Section V provides a table of proposed intersection improvements and includes a map showing the location of these improvements, and detailed figures showing anticipated intersection turning movements (see Figures 9A – Figure 9M). All improvements identified will require verification and/or update following Certification when the final turbine transporter is identified.

### C. Measures to Mitigate for Impacts to Traffic and Transportation

Measures to mitigate impacts to traffic and transportation are summarized below.

#### (i) Roads

Construction of the Project may necessitate road improvements to accommodate OS/OW vehicles. Along the potential access routes, road surface widths vary from approximately 18 feet to 25 feet. All State and county roads are rated in good condition and will not require significant repairs. Radii of typical intersections (to the edge of pavement) along the potential access routes vary from approximately 25 to 200 feet. A radius of approximately 200 feet is typically necessary to accommodate the wheel paths of turbine delivery vehicles; 200 feet or more may be needed for the load clearance of these vehicles. Temporary widening of the road with an aggregate roadway surface will be required to accommodate the turning movements of turbine delivery vehicles in some locations. Further mitigation may be needed where the turbine blade extends beyond the outer trailer of the delivery vehicle. Figures 3 through 7 of this Route Evaluation Study identify locations where these road improvements and other mitigation measures will likely be necessary.

These road improvements will be made at Heritage Wind's expense prior to the arrival of OS/OW vehicles. Final transportation routing will not be determined until after a certificate has been issued by the Siting Board, which will allow Heritage Wind to determine which

of the 33 turbine locations (and associated access routes) will be constructed and thus which mitigation measures, if any, must be implemented. Final transportation routing will ultimately be designed in consultation with each town's Highway Superintendent to avoid/minimize, to the extent practical, safety issues associated with the use of the approved transportation routes, which will confine the heavy truck travel to a few select roads.

Heritage Wind will repair damage done to roads affected by construction within the approved transportation route, at no expense to the town, county, or state, thereby restoring the affected roads to be equal to or better than pre-construction conditions. Asphalt rated "Fair" to "Good" will be monitored during construction for pot-holing and pavement deterioration to ensure safety for general construction and local traffic. The volume and weight of both the general construction traffic and turbine delivery (OS/OW) vehicles may cause accelerated distress that could require temporary repair. These temporary repairs/improvements could include repaving with asphalt, adding gravel stone, and/or temporary traffic signs, and may be stipulated as a condition of a RUA with local municipalities.

After completion of construction activities, permanent road improvements may be needed to address damage caused by the heavy construction vehicle traffic; roads needing temporary repairs during construction are most likely to need permanent repairs. RUAs may require contractors to repair the roadways to pre-construction conditions using appropriate treatments (e.g., oil and stone, hot or cold mix asphalt, and/or additional gravel). Once a formal study is conducted, details regarding the temporary repairs, permanent road improvements, and/or mitigation measures anticipated for specific road segments will be provided consistent with the RUA.

Heritage Wind anticipates complying with the substantive requirements of the local laws related to road use. Any additional time restrictions for delivery of Project components will be addressed in the Host Community Agreement (HCA) and/or RUA between Heritage Wind and towns or during construction based on input from the Town Highway Superintendents.

## (ii) Culverts and Bridges

As discussed, a preliminary assessment of culverts, including the visual condition of the culvert itself and the amount of cover under the roadway and over the culvert, was conducted as part of the review of all potentially impacted roadways. In addition to this preliminary review, each culvert/drainage pipe will be analyzed during the final design of the roadway improvements to determine whether the amount of cover over the pipe is adequate and identify any improvements needed to accommodate construction traffic. Necessary improvements will be addressed in the final RUA with local municipalities.

Preferred access routes have been selected to bypass deficient bridges and large culverts where possible to avoid additional mitigation. During the Special Hauling Permit application process, the NYSDOT and Orleans County Public Works Department will be

required to review and approve all bridges and culverts to be traversed along the access routes in the construction phase.

(iii) Utilities and Traffic Control Devices

Along construction transportation routes, there are low overhead wires present that will likely need to be raised to accommodate the transport material heights of OS/OW delivery vehicles. If necessary, permits to raise the wires will be obtained through coordination with local utility companies.

No new permanent traffic control devices (signs, lights, etc.) are anticipated to be necessary.

D. Road Use and Restoration Agreements

In conjunction with this Project, Heritage Wind and/or its transportation consultant will meet with Highway Superintendents from the highway department for the Town of Barre and Orleans County. The Applicant will consult with local and county highway supervisors to obtain additional information on the type, thickness, widths, and restrictions of roads within the towns, as well as conditions of town road culverts and all bridges on town roads that are under the jurisdiction of the County. Such consultations will continue throughout the Article 10 process and prior to construction.

A variety of special hauling permits and RUAs will be required due to the large dimensions of the wind turbine components and construction cranes. The types of permits required will depend on the characteristics of the vehicle and its cargo, the number of trips, the distance traveled, and the duration. Transportation carriers will utilize the NYS One Stop Credentialing and Registration (OSCAR) site ([www.oscar.ny.gov](http://www.oscar.ny.gov)) to obtain the proper permits. Heritage Wind or other responsible party, such as the Balance of Plant Contractor or turbine transporter, will need to set up an account to complete the permit process. Highway Work Permits will be required from the respective municipalities for intersection and roadway improvements within the NYSDOT (PERM 33 Form), county and town rights-of-way.

See the following Table of Roadway Agreements and Permits for a list of state, county, and town requirements. Heritage Wind is requesting that the Siting Board not preempt these requirements, and allow the State, county and towns to approve the listed road or highway work permits shortly before construction begins.

**Table 4. Roadway Agreements and Permits**

Government Agency	Road Use Agreement	Highway Work Permit to Work Within ROW	Highway Utility Permit to Work Within ROW	Special Haul Permit for Oversized/ Overweight Vehicles	Permit to Exceed Posted Weight Limit Roads	Divisible Load Overweight Permit	Contact Information
Town of Barre	X	X					Highway Superintendent Dale Brooks (585)589-5100 ext 103 dbrooks@townofbarreny.com
Orleans County	X	X	X	X			Deputy Highway Superintendent (585) 589-6145 Peter.Houseknecht@orleanscounty.ny.gov
NYSDOT		X	X	X	X	X	Kevin Bush Regional Director 1530 Jefferson Road Rochester, NY 14623 (585) 272-3310

Additionally, for the county and towns where the local roads are being used for delivery and construction vehicle transport routes, RUAs with the affected municipalities are anticipated to be signed to memorialize Heritage Wind's rights and obligations for road use and repair either as a separate agreement or as part of the HCA.

Heritage Wind has not entered into any private road use and/or restoration agreements with landowners. Heritage Wind anticipates that all use of private property adjacent to public roads will be allowed through its standard lease or similar easement agreement with the landowner, as opposed to a RUA.

## **VIII. Project Impact on Mass Transit**

No rail or bus mass transit systems are expected to be significantly impacted by the proposed Project. Community Action Transportation System provides busing to low-income and disadvantaged families in the area with fixed routes and demand services. The buses may experience a minor delay if they encounter a component delivery.

There are several airports and airstrips located within a 30-mile radius the Study Area. Pine Hill Airport, Knowlesville Airport (private), Dawn Patrol Aviation Field (private) and Maxon Field (private) are respectively 3, 6, 8 and 9 miles from the Study Area. The nearest heliport, which is at the Medina Memorial Hospital in Medina is 11 miles from the Study Area. This heliport has a 40 feet by 40 feet square pad for vertical takeoff and landing. There are seven wind turbine locations within 10 miles of this heliport. These turbines are T1, T2, T3, T4, T5, T6 and T10. All turbines are within 15 miles from the heliport landing pad.

## **IX. Traffic and Accident Data**

Existing data on vehicle traffic volumes within the Study Area was obtained from the NYSDOT Traffic Data Viewer and Highway Data Services Website. This data is summarized in Appendix B. The state roads and some of the county roads have Annual Average Daily Traffic (AADT) data. Although local town roads do not have any published traffic volume data, the town roads in the Study Area appear to operate below vehicle capacity due to the low traffic volumes. A detailed capacity analysis was not completed for this Study. However, field observation of the transportation network did not reveal any locations where traffic flow and/or capacity appeared to create undue delay for the traveling public.

The table below summarizes the traffic conditions on State and county roads specific to the segments of roads that are within the Study Area.

**Table 5. State and County Road Traffic Conditions**

<b>Roadway Name</b>	<b>Lanes</b>	<b>Roadway Widths</b>	<b>AADT</b>
NY State Route 98	2	36'	4443
West Lee Road	2	38'	2797
East Lee Road	2	38'	4455
Oak Orchard Road	2	22'	472

\* AADT = Average Annual Daily Trips

A Freedom of Information Law (FOIL) request was submitted on January 15, 2019 to the NYSDOT Region 4 in Rochester for information on accident data in the Town of Barre. The existing accident data from the timeframe between October 1, 2013 and September 30, 2018 was analyzed specifically along the transport route for distinct sections of each road.

**Quaker Hill Road (SR 98)**, from Eagle Harbor Road to Quaker Hill Road (4.10 mi.), had 74 total accidents within a 5-year period, with 59 being caused by deer or wet/snowy surfaces. The other fifteen accidents had alcohol involvement or driver inattention. When comparing this section of road's average accident rate to the statewide average (2.10 accidents/million vehicle miles), this section of road is at 2.23 accidents/million vehicle miles, which is slightly higher than the statewide average.

Because the majority of accidents that occurred are due to deer, wet surfaces, or driver negligence, there should be very little concern for potential accidents due to existing road or intersection conditions along this section of State Route 98 in the Town of Barre.

**W Lee Road (SR 31A)**, from Eagle Harbor Road to Quaker Hill Road (3.15 mi.), had 23 total accidents within a 5-year period, with 19 being caused by deer or wet/snowy surfaces. The other four accidents had alcohol involvement or driver inattention. When comparing this section of road's average accident rate to the statewide average (2.10 accidents/million vehicle miles), this section of road is at 1.43 accidents/million vehicle miles, which is lower than the statewide average.

Because the majority of accidents that occurred are due to deer, wet surfaces, or driver negligence, there should be very little concern for potential accidents due to existing road or intersection conditions along this section of State Route 31A in the Town of Barre.

**E Lee Road (SR 31A)**, from Quaker Hill Road to Angevine Road (4.44 mi.), had 66 total accidents within a 5-year period, with 43 being caused by deer or wet/snowy surfaces. The other 23 accidents had alcohol involvement or driver inattention. When comparing this section of road's average accident rate to the statewide average (2.10 accidents/million vehicle miles), this section of road is at 1.83 accidents/million vehicle miles, which is lower than the statewide average.

Because the majority of accidents that occurred are due to deer, wet surfaces, or driver negligence, there should be very little concern for potential accidents due to existing road or intersection conditions along this section of State Route 31A in the Town of Barre.

**Oak Orchard Road (CR 98)**, from Quaker Hill Road to Sheelar Road (3.4 mi.), had 49 total accidents within a 5-year period, with 26 being caused by deer or wet/snowy surfaces. The other 23 accidents had alcohol involvement or driver inattention. When comparing this section of road's average accident rate to the statewide average (2.10 accidents/million vehicle miles), this section of road is at 16.73 accidents/million vehicle miles, which is higher than the statewide average.

Because the majority of accidents that occurred are due to deer, wet surfaces, or driver negligence, there should be very little concern for potential accidents due to existing road or intersection conditions along this section of State Route 31A in the Town of Barre.

## **X. School District Bus Routes and Emergency Service Providers**

The possible transportation roads needed for delivery trucks and construction vehicles travel through the Albion School District and Oakfield- Alabama School District.

As per information provided by the Albion School District, the district has four buses operating on Oak Orchard road, 2 buses Johnny Cake Lane, Maple Street and Mathes Road, and one bus operating on West Lee Road, Root Road, Gillette Road, Puzzey Road and Cushing Road. The buses run between 6:30-8:30 AM, between 3:00-5:00 PM, with late buses running between 5:00 and 6:00 PM.

As per the information provided by the Oakfield-Alabama School District, the district has one bus operating on Eagle Harbor Road in the morning around 8:00 AM and in the afternoon around 3:00 PM.

The locations of emergency service provider stations near the Project including Barre Fire Company, Clarendon Fire Company, Elba Fire Department, East Shelby Volunteer Fire Company, Oakfield Fire Department and Alabama Fire Department have been mapped on Figure 8. A map of all emergency service provider locations and routes will be posted in the Project's O&M building (and provided to the emergency service providers) and all turbines will have a unique 911 ID/address.

## **Appendix A**

FIGURE 1: LOCATION  
HERITAGE WIND WARM  
ORLEANS COUNTY, NY

Proposed Turbine

Substation

Proposed Access Road

US Route

State Route

County Roads

Local Roads

Town

Counties

Project USGS Quad(s):  
Holley, Albion, Knowlesville

Map Revision Date: 9/2/2020    Map Author: CM

N

0

2,000

4,000

Feet

Data Sources:  
Basemaps - <https://gis.apfo.usda.gov/arcgis/rest/services>

H:\Projects\185052-00-Heritage Wind Farm\GIS\Heritage\_Wind\_Transportation\Figure1\_Location.mxd - 12:10:41 PM

Service Layer Credits:

FIGURE 2: TRANSPORTATION ROUTES  
HERITAGE WIND WARM  
ORLEANS COUNTY, NY

#

Number of Turbines Transported Along Route

Proposed Turbine

Substation

Bridge

Proposed Access Road

Transportation Route

US Route

State Route

County Roads

Local Roads

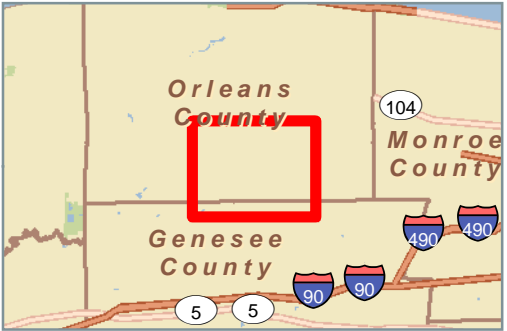
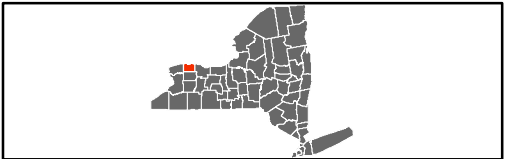
Town

Counties

Project USGS Quad(s):  
Holley, Albion, Knowlesville

Map Revision Date: 9/2/2020Map Author: CM

02,0004,000 Feet



Data Sources:  
Basemaps - <https://gis.apfo.usda.gov/arcgis/rest/services>

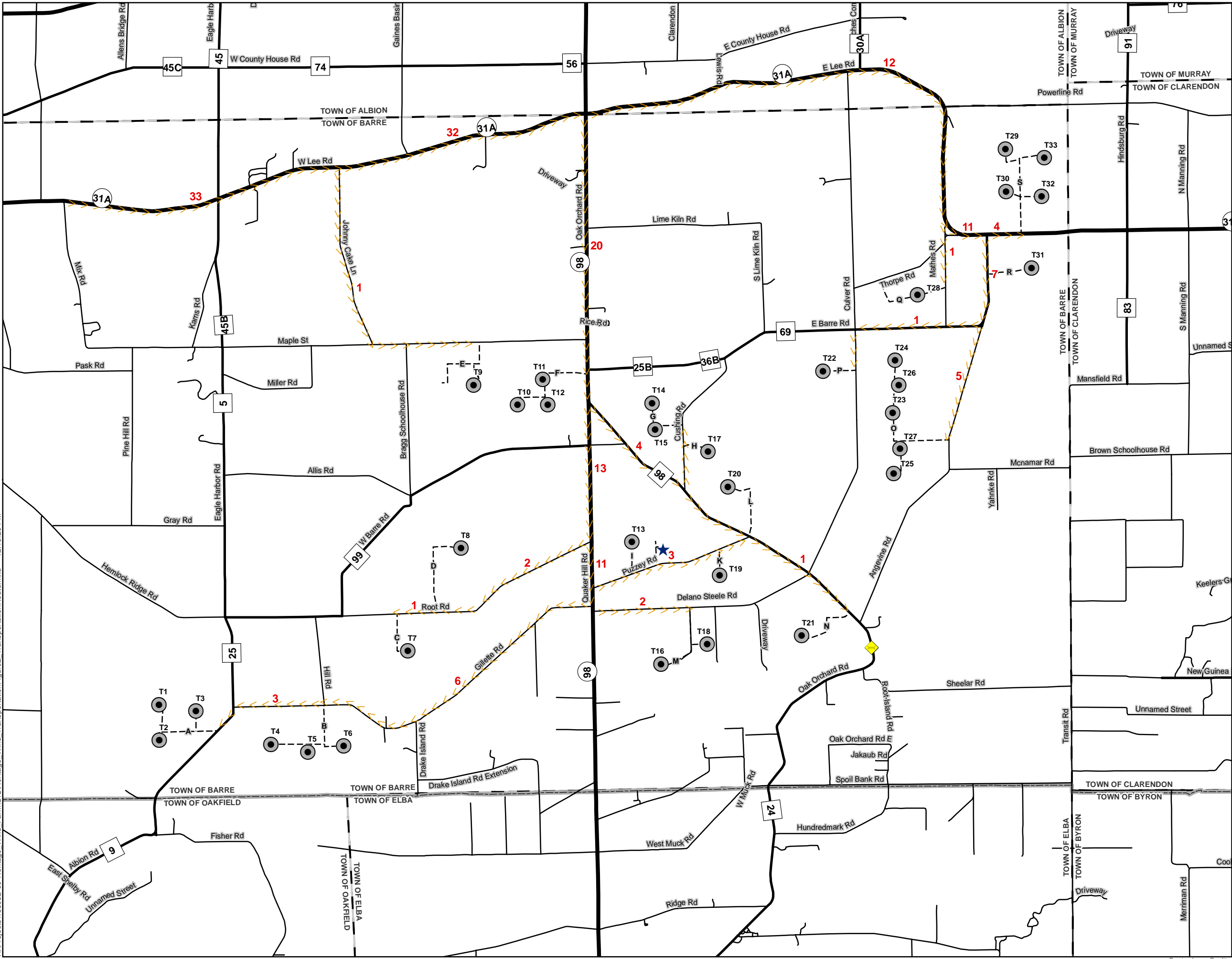


EXHIBIT 3 : ROAD WIDTH AND TYPE  
HERITAGE WIND FARM  
ORLEANS COUNTY, NY

Road Width Less Than 16'

Town Route- Asphalt Surface

County Route- Asphalt Surface

Proposed Turbine

Substation

Proposed Access Road

US Route

State Route

County Roads

Local Roads

Counties

Town

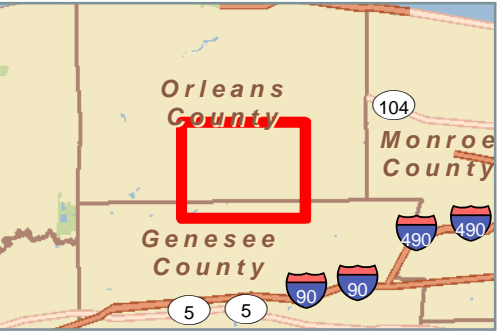
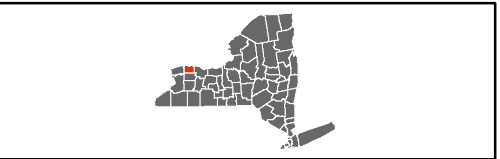
Project USGS Quad(s):  
Holley, Albion, Knowlesville

Map Revision Date: 9/2/2020    Map Author: CM

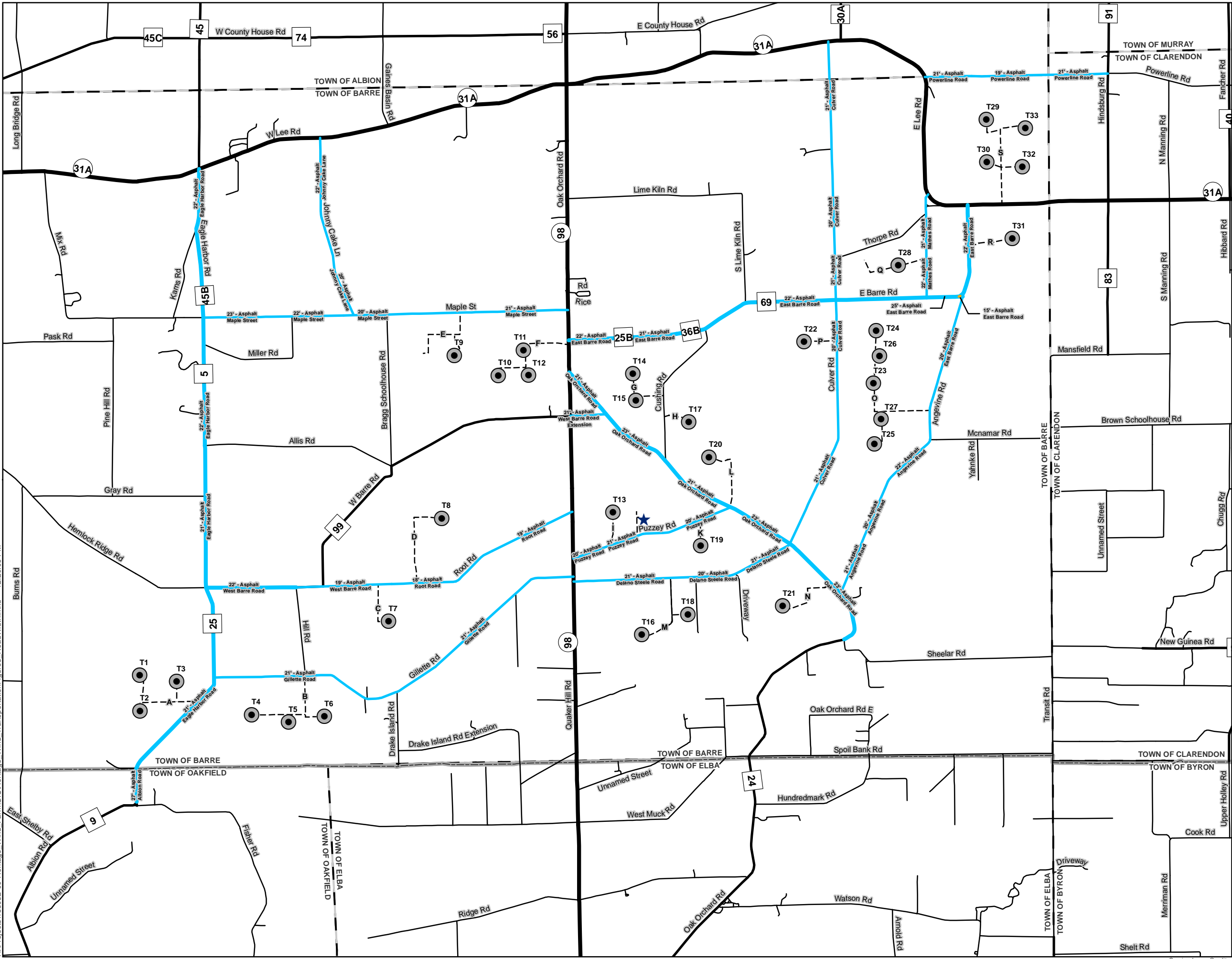
0

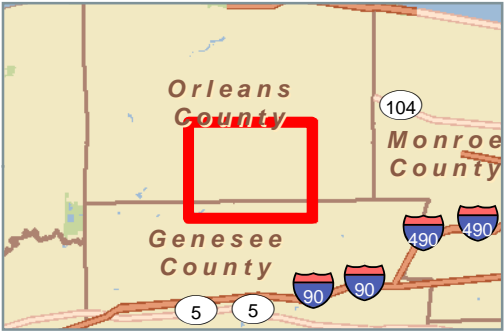
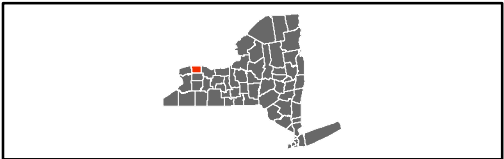
2,000

4,000 Feet



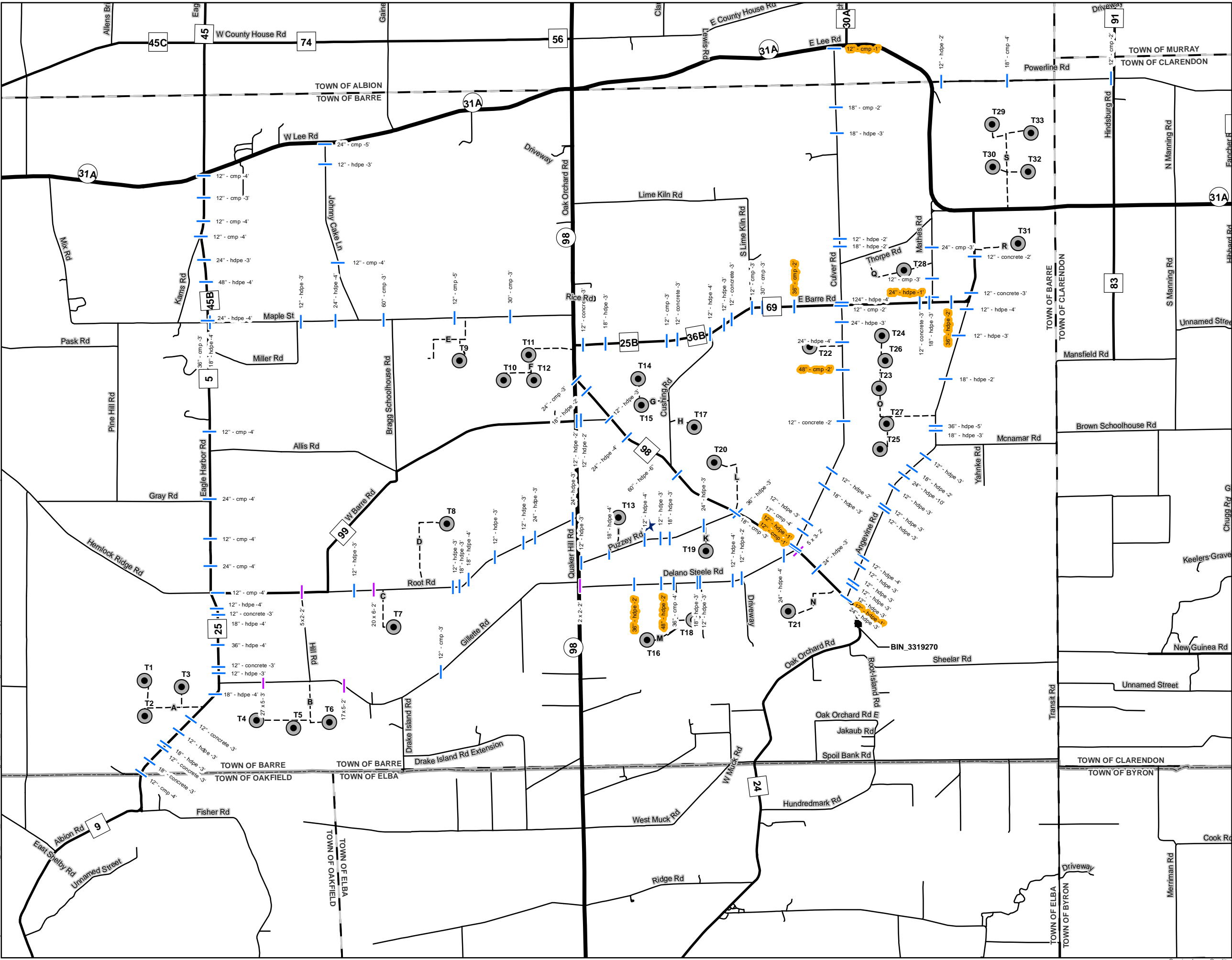
Data Sources:  
Basemaps - <https://gis.apfo.usda.gov/arcgis/rest/services>

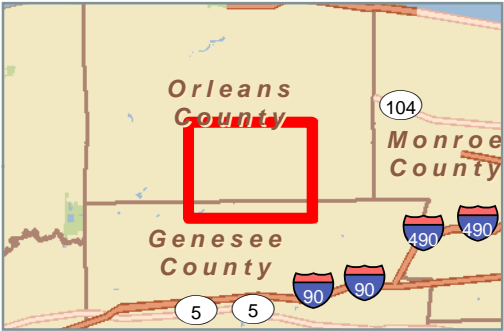




**Data Sources:**

Basemaps - <https://gis.apfo.usda.gov/arcgis/rest/services>





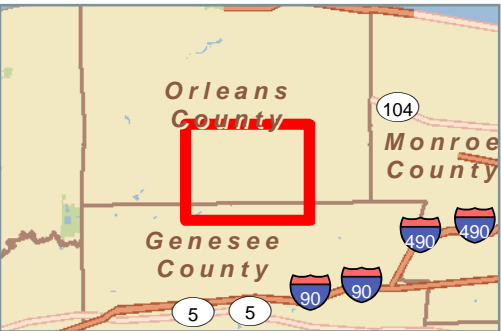
**Data Sources:**

Basemaps - <https://gis.apfo.usda.gov/arcgis/rest/services>

Legend:

- Proposed Turbine
- Substation
- Overhead Electric Crossing, 15' or Greater Clearance
- Proposed Access Road
- US Route
- State Route
- County Roads
- Local Roads
- Town
- Counties

Map Revision Date: 9/2/2020	Map Author: CM
-----------------------------	----------------



Basemaps - <https://gis.apfo.usda.gov/arcgis/rest/services>

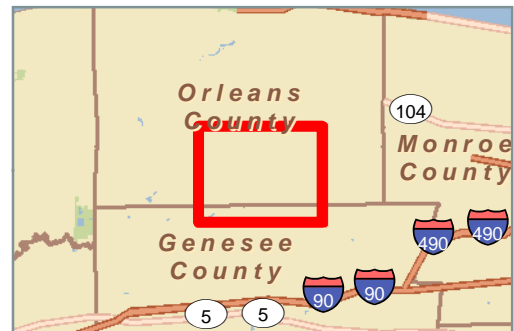
**Legend:**

- Proposed Turbine
- Substation
- Intersection Location
- Proposed Access Road
- US Route
- State Route
- County Roads
- Local Roads
- Town
- Counties

**Project USGS Quad(s):**  
Holley, Albion, Knowlesville

**Map Revision Date:** 9/2/2020 **Map Author:** CM

**Scale:** 0, 2,000, 4,000 Feet

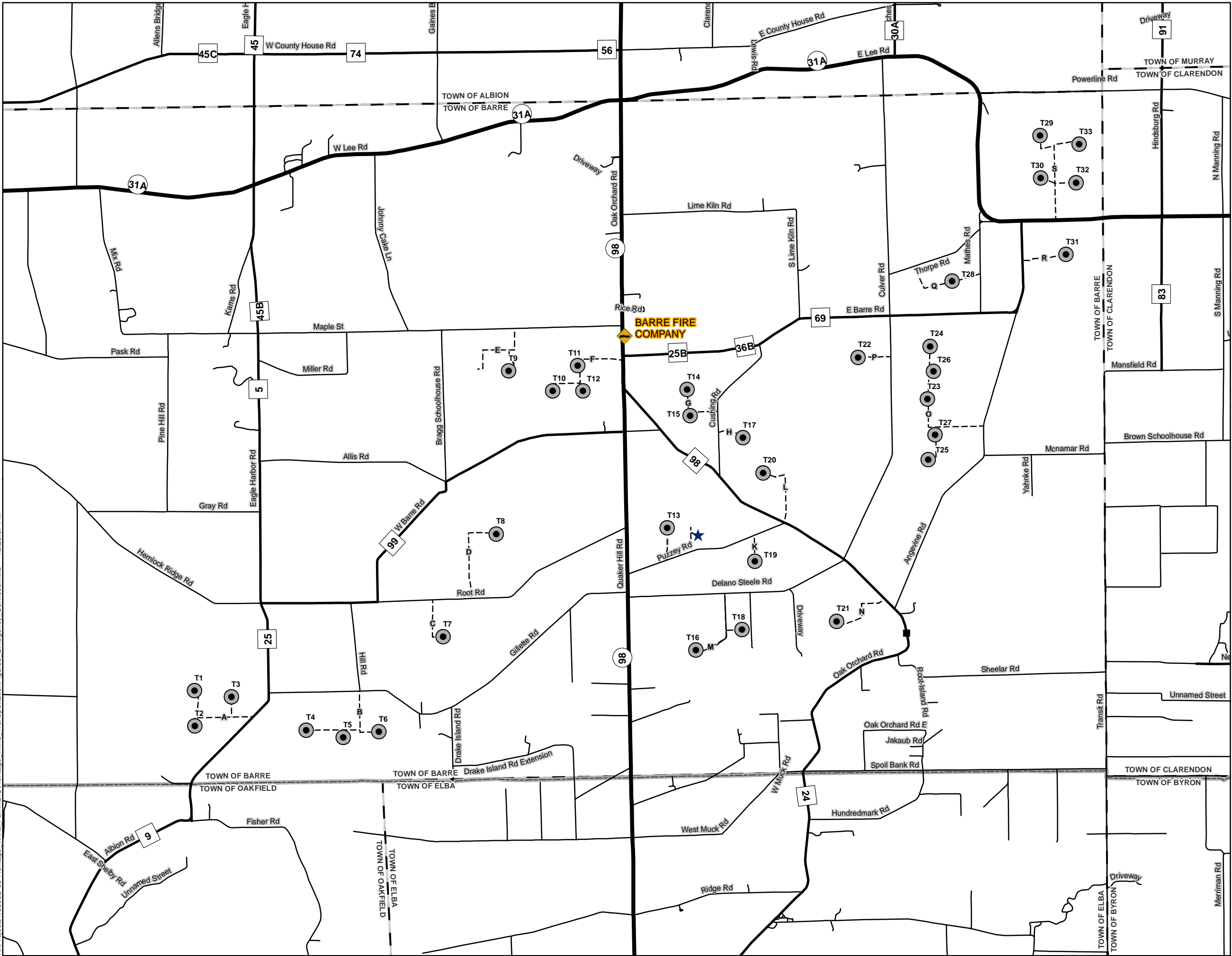


**Data Sources:**

Basemaps - <https://gis.apfo.usda.gov/arcgis/rest/services>

H:\Projects\185052-00-Heritage Wind Farm\GIS\Heritage Wind Transportation\Figure8\_Emergency\_Services.mxd - 12:23:37 PM

**FIGURE 8: EMERGENCY SERVICES**  
**HERITAGE WIND WARM**  
**ORLEANS COUNTY, NY**



Proposed Turbine

Substation

Fire Department

Bridge

Proposed Access Road

US Route

State Route

County Roads

Local Roads

Town

Counties

Project USGS Quad(s):  
Holley, Albion, Knowlesville

Map Revision Date: 9/2/2020

Map Author: CM

N

0

2,000

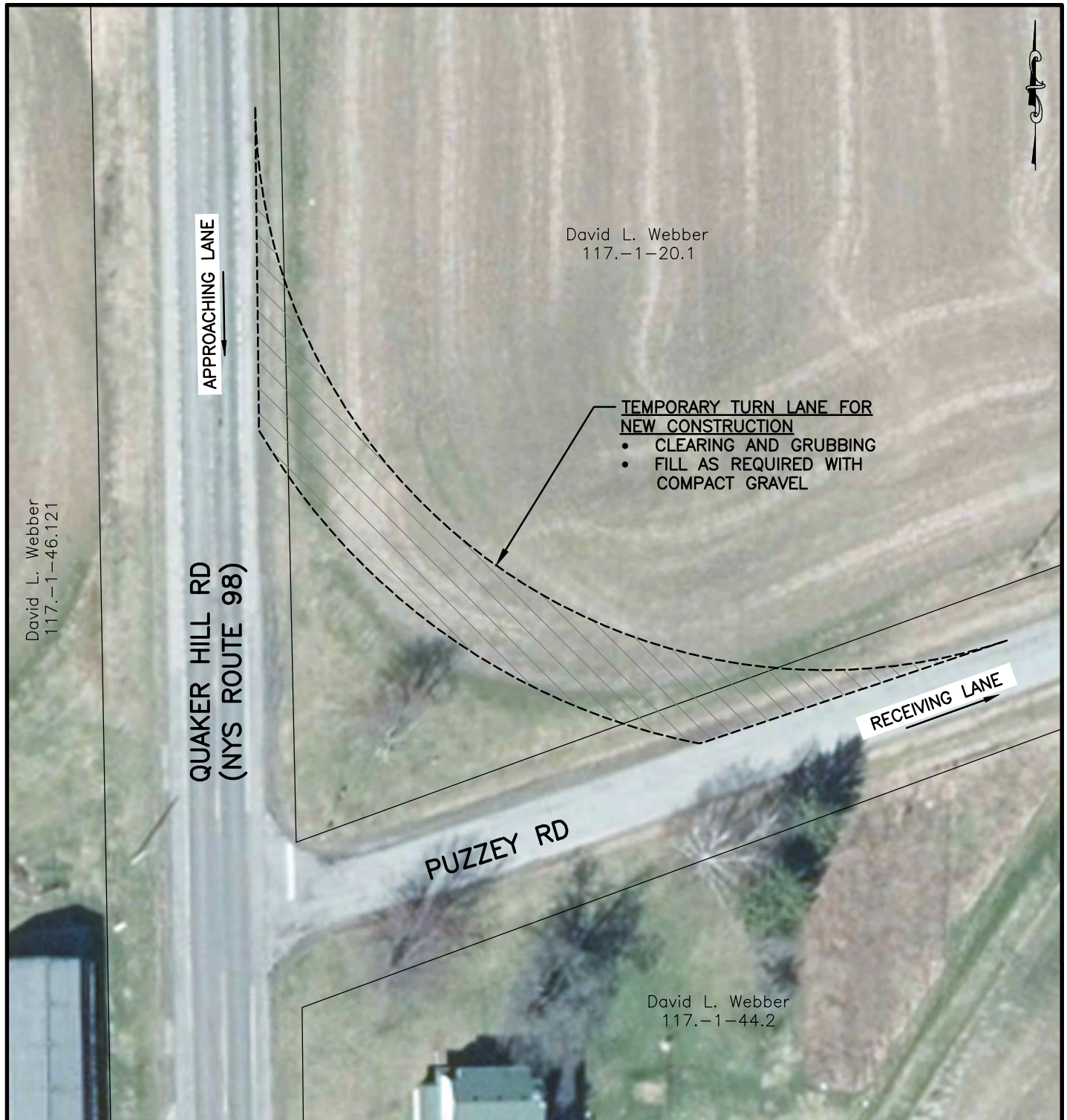
4,000

Feet

Data Sources:  
Basemaps - <https://gis.apfo.usda.gov/arcgis/rest/services>

Service Layer Credits:

FILE NAME: H:\Projects\185052-00-Heritage\_Wind\_Farm\Eng\CAD\CUT\_public road improvements - exhibits\185052\_intersection improvement exhibits.dwg  
DATE/TIME: 1/14/2020 3:38:48 PM  
USER: Steven Melott



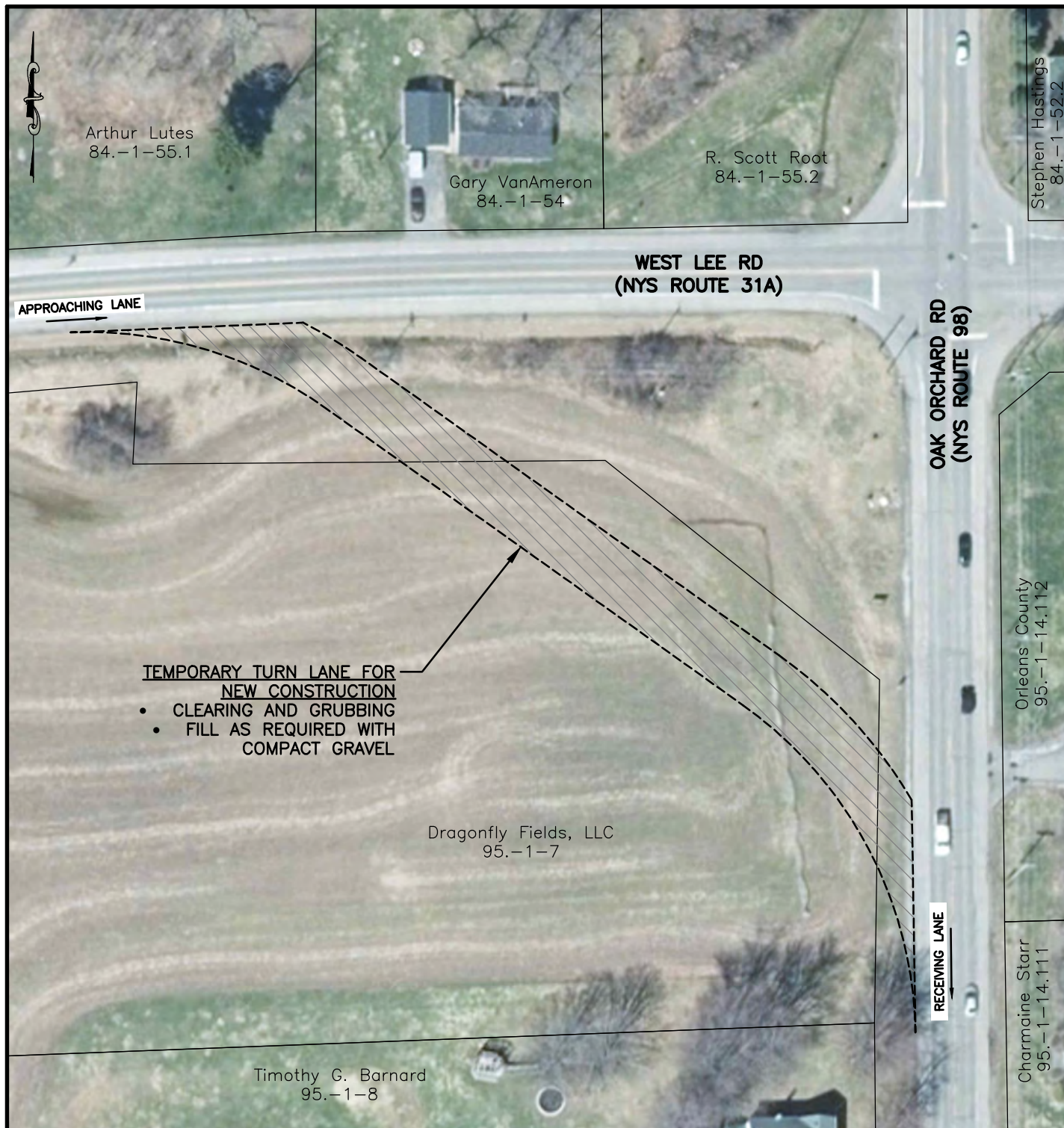
<b>PROJECT</b> HERITAGE WIND PROJECT ORLEANS COUNTY, NEW YORK PUBLIC ROAD INTERSECTION IMPROVEMENTS			COPYRIGHT © 2019 FISHER ASSOCIATES, ENGINEERS, P.C. <small>New York State Education Law Section 7209 states that it is a violation of this law for any person, unless he/she is acting under the direction of a licensed professional engineer or land surveyor, to alter an item in any way. If an item bearing the seal of an engineer or land surveyor is altered, the altering engineer or land surveyor shall affix to the item his/her seal and the notation "altered by" followed by his/her signature and the date of such alteration, and a specific description of the alteration.</small>	
<b>TITLE OF DRAWING</b> INTERSECTION IMPROVEMENT #1- NYS ROUTE 98 TO PUZZEY RD			<b>FISHER ASSOCIATES</b>  <a href="http://WWW.FISHERASSOC.COM">WWW.FISHERASSOC.COM</a>	
<b>DRAWING NO.</b> FIGURE 9A	<b>ISSUE DATE:</b> JUNE 2019	<b>DRAWN BY:</b> CH		
<b>FA PROJECT NO.</b> 185052	<b>SCALE:</b> 1"=50'	<b>CHECKED BY:</b> SM		

FILE NAME: H:\Projects\185052-00-Heritage\_Wind\_Farm\Eng\CAD\CUT\_public road improvements - exhibits\185052\_intersection improvement exhibits.dwg  
DATE/TIME: 1/14/2020 3:38:49 PM  
USER: Steven Mellott



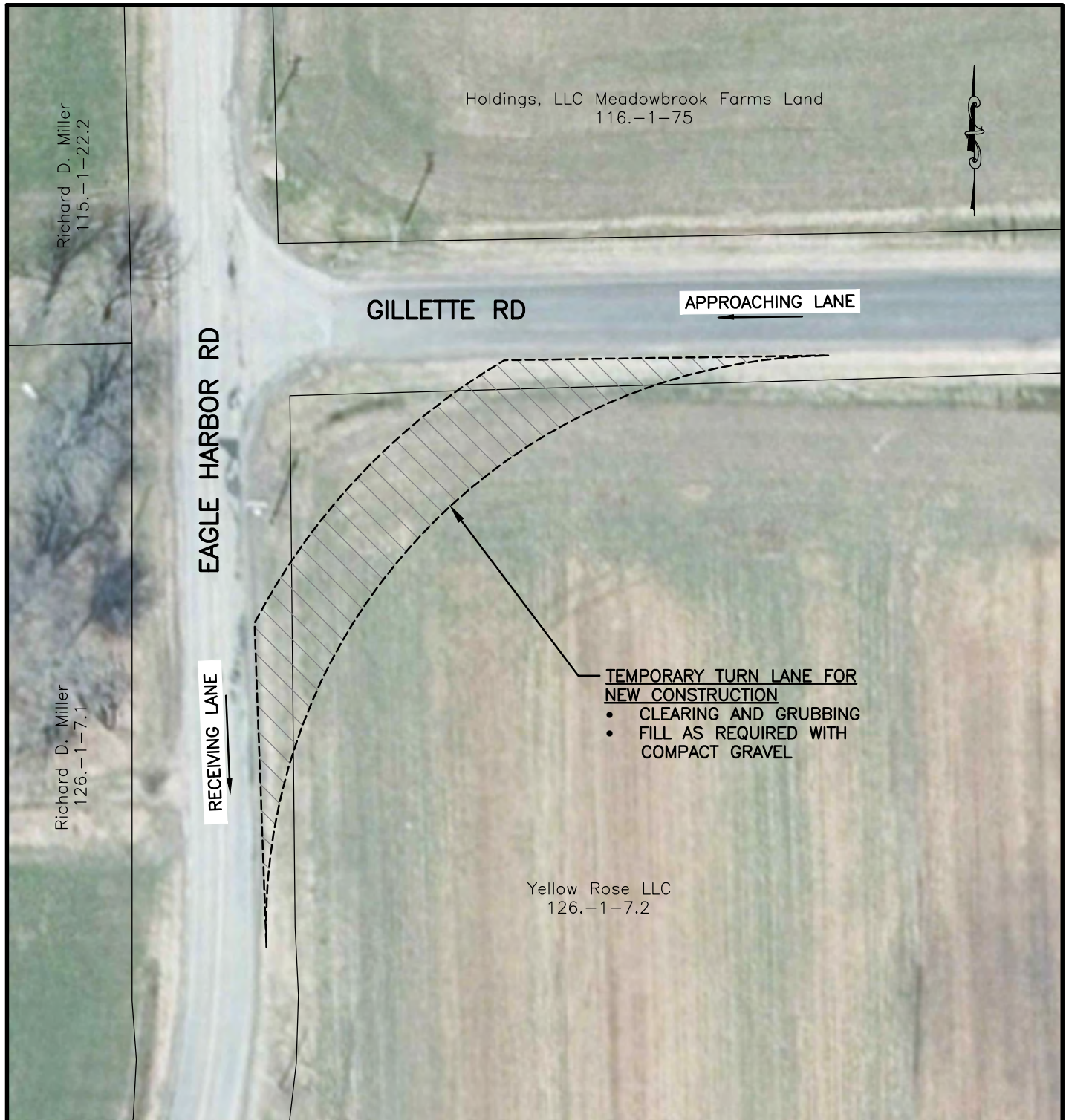
<b>PROJECT</b> HERITAGE WIND PROJECT ORLEANS COUNTY, NEW YORK PUBLIC ROAD INTERSECTION IMPROVEMENTS			COPYRIGHT © 2019 FISHER ASSOCIATES, ENGINEERS, P.C. <small>New York State Education Law Section 7209 states that it is a violation of this law for any person, unless he/she is acting under the direction of a licensed professional engineer or land surveyor, to alter an item in any way. If an item bearing the seal of an engineer or land surveyor is altered, the altering engineer or land surveyor shall affix to the item his/her seal and the notation "altered by" followed by his/her signature and the date of such alteration, and a specific description of the alteration.</small>		
<b>TITLE OF DRAWING</b> INTERSECTION IMPROVEMENT #2- NYS ROUTE 98 TO ROOT RD			<b>FISHER ASSOCIATES</b>  WWW.FISHERASSOC.COM		
<b>DRAWING NO.</b> FIGURE 9B	<b>ISSUE DATE:</b> JUNE 2019	<b>DRAWN BY:</b> CH			
<b>FA PROJECT NO.</b> 185052	<b>SCALE:</b> 1"=50'	<b>CHECKED BY:</b> SM			

FILE NAME: H:\Projects\185052-00-Heritage\_Wind\_Farm\Eng\CAD\Public\_Road\_Improvements - exhibits\185052\_Intersection\_Improvement\_exhibits.dwg  
DATE/TIME: 1/14/2020 3:38:50 PM  
USER: Steven Mellott



<b>PROJECT</b> HERITAGE WIND PROJECT ORLEANS COUNTY, NEW YORK PUBLIC ROAD INTERSECTION IMPROVEMENTS			COPYRIGHT © 2019 FISHER ASSOCIATES, ENGINEERS, P.C. <small>New York State Education Law Section 7209 states that it is a violation of this law for any person, unless he/she is acting under the direction of a licensed professional engineer or land surveyor, to alter an item in any way. If an item bearing the seal of an engineer or land surveyor is altered, the altering engineer or land surveyor shall affix to the item his/her seal and the notation "altered by" followed by his/her signature and the date of such alteration, and a specific description of the alteration.</small>		
<b>TITLE OF DRAWING</b> INTERSECTION IMPROVEMENT #3- NYS ROUTE 31A TO NYS ROUTE 98			<b>FISHER ASSOCIATES</b>  WWW.FISHERASSOC.COM		
<b>DRAWING NO.</b> FIGURE 9C	<b>ISSUE DATE:</b> DEC 2019	<b>DRAWN BY:</b> CH			
<b>FA PROJECT NO.</b> 185052	<b>SCALE:</b> 1"=70'	<b>CHECKED BY:</b> SM			


FILE NAME: H:\Projects\185052-00-Heritage\_Wind\_Farm\Eng\CAD\Public\_Road\_Improvements - exhibits\185052\_intersection improvement exhibits.dwg  
DATE/TIME: 1/14/2020 3:38:51 PM  
USER: Steven Melott



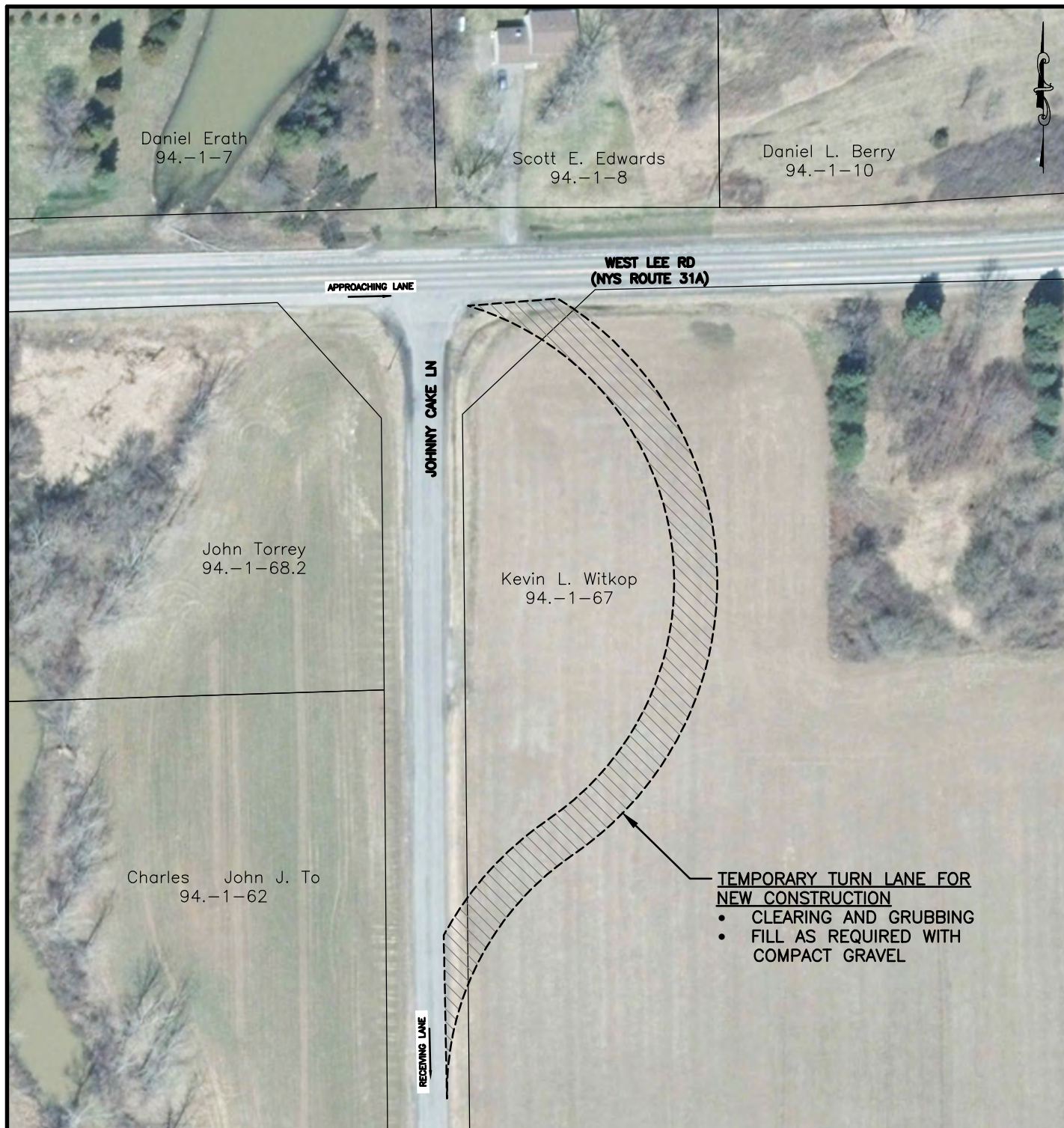
<b>PROJECT</b> HERITAGE WIND PROJECT ORLEANS COUNTY, NEW YORK PUBLIC ROAD INTERSECTION IMPROVEMENTS			COPYRIGHT © 2019 FISHER ASSOCIATES, ENGINEERS, P.C. <small>New York State Education Law Section 7209 states that it is a violation of this law for any person, unless he/she is acting under the direction of a licensed professional engineer or land surveyor, to alter an item in any way. If an item bearing the seal of an engineer or land surveyor is altered, the altering engineer or land surveyor shall affix to the item his/her seal and the notation "altered by" followed by his/her signature and the date of such alteration, and a specific description of the alteration.</small>	
<b>TITLE OF DRAWING</b> INTERSECTION IMPROVEMENT #4- GILLETTE RD TO EAGLE HARBOR RD			<b>FISHER ASSOCIATES</b>  WWW.FISHERASSOC.COM	
<b>DRAWING NO.</b> FIGURE 9D	<b>ISSUE DATE:</b> JUNE 2019	<b>DRAWN BY:</b> CH		
<b>FA PROJECT NO.</b> 185052	<b>SCALE:</b> 1"=50'	<b>CHECKED BY:</b> SM		


FILE NAME: H:\Projects\185052-00-Heritage\_Wind\_Farm\Eng\CAD\CUT\_public road improvements - exhibits\185052\_intersection improvement exhibits.dwg  
DATE/TIME: 1/14/2020 3:38:54 PM  
USER: Steven Mellott



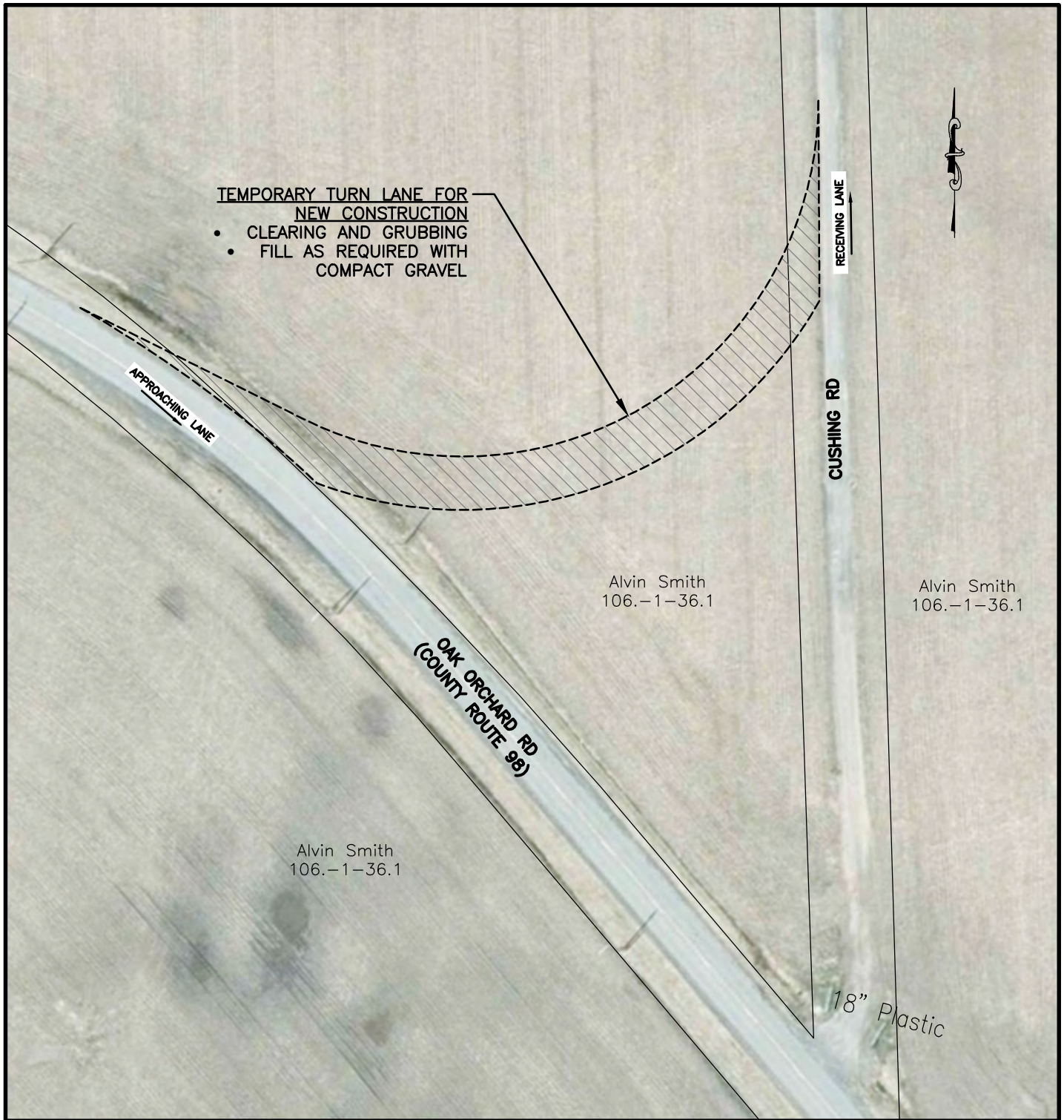
<b>PROJECT</b> HERITAGE WIND PROJECT ORLEANS COUNTY, NEW YORK PUBLIC ROAD INTERSECTION IMPROVEMENTS			COPYRIGHT © 2019 FISHER ASSOCIATES, ENGINEERS, P.C. <small>New York State Education Law Section 7209 states that it is a violation of this law for any person, unless he/she is acting under the direction of a licensed professional engineer or land surveyor, to alter an item in any way. If an item bearing the seal of an engineer or land surveyor is altered, the altering engineer or land surveyor shall affix to the item his/her seal and the notation "altered by" followed by his/her signature and the date of such alteration, and a specific description of the alteration.</small>	
<b>TITLE OF DRAWING</b> INTERSECTION IMPROVEMENT #8- JOHNNY CAKE LN TO MAPLE ST			<div><b>FISHER</b>  <b>ASSOCIATES</b>  <a href="http://WWW.FISHERASSOC.COM">WWW.FISHERASSOC.COM</a></div>	
<b>DRAWING NO.</b> FIGURE 9G	<b>ISSUE DATE:</b> JUNE 2019	<b>DRAWN BY:</b> CH		
<b>FA PROJECT NO.</b> 185052	<b>SCALE:</b> 1"=50'	<b>CHECKED BY:</b> SM		

FILE NAME: H:\Projects\185052-00-Heritage\_Wind\_Farm\Eng\CAD\Public\_Road\_Improvements - exhibits\185052\_Intersection\_Improvement\_exhibits.dwg  
DATE/TIME: 1/14/2020 3:38:55 PM  
USER: Steven Mellott



<b>PROJECT</b> HERITAGE WIND PROJECT ORLEANS COUNTY, NEW YORK PUBLIC ROAD INTERSECTION IMPROVEMENTS			COPYRIGHT © 2019 FISHER ASSOCIATES, ENGINEERS, P.C. <small>New York State Education Law Section 7209 states that it is a violation of this law for any person, unless he/she is acting under the direction of a licensed professional engineer or land surveyor, to alter an item in any way. If an item bearing the seal of an engineer or land surveyor is altered, the altering engineer or land surveyor shall affix to the item his/her seal and the notation "altered by" followed by his/her signature and the date of such alteration, and a specific description of the alteration.</small>	
<b>TITLE OF DRAWING</b> INTERSECTION IMPROVEMENT #9- NYS ROUTE 31A TO JOHNNY CAKE LN			<b>FISHER</b>  ASSOCIATES  WWW.FISHERASSOC.COM	
<b>DRAWING NO.</b> FIGURE 9H	<b>ISSUE DATE:</b> DEC 2019	<b>DRAWN BY:</b> CH		
<b>FA PROJECT NO.</b> 185052	<b>SCALE:</b> 1"=100'	<b>CHECKED BY:</b> SM		


FILE NAME: H:\Projects\185052-00-Heritage\_Wind\_Farm\Eng\CAD\CUT\_public road improvements - exhibits\185052\_intersection improvement exhibits.dwg  
DATE/TIME: 1/14/2020 3:38:56 PM  
USER: Steven Melott



<b>PROJECT</b> HERITAGE WIND PROJECT ORLEANS COUNTY, NEW YORK PUBLIC ROAD INTERSECTION IMPROVEMENTS			COPYRIGHT © 2019 FISHER ASSOCIATES, ENGINEERS, P.C. <small>New York State Education Law Section 7209 states that it is a violation of this law for any person, unless he/she is acting under the direction of a licensed professional engineer or land surveyor, to alter an item in any way. If an item bearing the seal of an engineer or land surveyor is altered, the altering engineer or land surveyor shall affix to the item his/her seal and the notation "altered by" followed by his/her signature and the date of such alteration, and a specific description of the alteration.</small>		
<b>TITLE OF DRAWING</b> INTERSECTION IMPROVEMENT #10- OAK ORCHARD RD TO CUSHING RD			<b>FISHER ASSOCIATES</b>  WWW.FISHERASSOC.COM		
<b>DRAWING NO.</b> FIGURE 9I	<b>ISSUE DATE:</b> JUNE 2019	<b>DRAWN BY:</b> CH			
<b>FA PROJECT NO.</b> 185052	<b>SCALE:</b> 1"=80'	<b>CHECKED BY:</b> SM			

FILE NAME: H:\Projects\185052-00-Heritage\_Wind\_Farm\Eng\CAD\CUT\_public road improvements - exhibits\185052\_intersection improvement exhibits.dwg  
 DATE/TIME: 1/14/2020 3:38:57 PM  
 USER: Steven Mellott



<b>PROJECT</b> HERITAGE WIND PROJECT ORLEANS COUNTY, NEW YORK PUBLIC ROAD INTERSECTION IMPROVEMENTS			COPYRIGHT © 2019 FISHER ASSOCIATES, ENGINEERS, P.C. <small>New York State Education Law Section 7209 states that it is a violation of this law for any person, unless he/she is acting under the direction of a licensed professional engineer or land surveyor, to alter an item in any way.          If an item bearing the seal of an engineer or land surveyor is altered, the altering engineer or land surveyor shall affix to the item his/her seal and the notation "altered by" followed by his/her signature and the date of such alteration, and a specific description of the alteration.</small>		
<b>TITLE OF DRAWING</b> INTERSECTION IMPROVEMENT #11- NYS ROUTE 31A TO EAST BARRE RD			<div style="text-align: center;">   <b>FISHER</b>          ASSOCIATES  <a href="http://WWW.FISHERASSOC.COM">WWW.FISHERASSOC.COM</a> </div>		
<b>DRAWING NO.</b> FIGURE 9J	<b>ISSUE DATE:</b> JUNE 2019	<b>DRAWN BY:</b> CH			
<b>FA PROJECT NO.</b> 185052	<b>SCALE:</b> 1"=50'	<b>CHECKED BY:</b> SM			

FILE NAME: H:\Projects\185052-00-Heritage\_Wind\_Farm\Eng\CAD\CUT\_public road improvements - exhibits\185052\_intersection improvement exhibits.dwg  
DATE/TIME: 1/14/2020 3:38:58 PM  
USER: Steven Mellott



**PROJECT**

HERITAGE WIND PROJECT  
ORLEANS COUNTY, NEW YORK  
PUBLIC ROAD INTERSECTION IMPROVEMENTS

**TITLE OF DRAWING**

INTERSECTION IMPROVEMENT #12- NYS ROUTE 31A TO MATHES RD

DRAWING NO.  
FIGURE 9K

ISSUE DATE:  
DEC 2019

DRAWN BY:  
CH

FA PROJECT NO.  
185052

SCALE:  
1"=80'

CHECKED BY:  
SM

COPYRIGHT © 2019  
FISHER ASSOCIATES, ENGINEERS, P.C.

New York State Education Law Section 7209 states that it is a violation of this law for any person, unless he/she is acting under the direction of a licensed professional engineer or land surveyor, to alter an item in any way.

If an item bearing the seal of an engineer or land surveyor is altered, the altering engineer or land surveyor shall affix to the item his/her seal and the notation "altered by" followed by his/her signature and the date of such alteration, and a specific description of the alteration.

**FISHER**   
ASSOCIATES

WWW.FISHERASSOC.COM

FILE NAME: H:\Projects\185052-00-Heritage\_Wind\_Farm\Eng\CAD\CUT\_public road improvements - exhibits\185052\_intersection improvement exhibits.dwg  
DATE/TIME: 1/14/2020 3:38:59 PM  
USER: Steven Melott



#### PROJECT

HERITAGE WIND PROJECT  
ORLEANS COUNTY, NEW YORK  
PUBLIC ROAD INTERSECTION IMPROVEMENTS

#### TITLE OF DRAWING

INTERSECTION IMPROVEMENT #13- EAST BARRE RD TO CULVER RD

DRAWING NO.  
FIGURE 9L

ISSUE DATE:  
JUNE 2019

DRAWN BY:  
CH

FA PROJECT NO.  
185052

SCALE:  
1"=50'

CHECKED BY:  
SM

COPYRIGHT © 2019

FISHER ASSOCIATES, ENGINEERS, P.C.

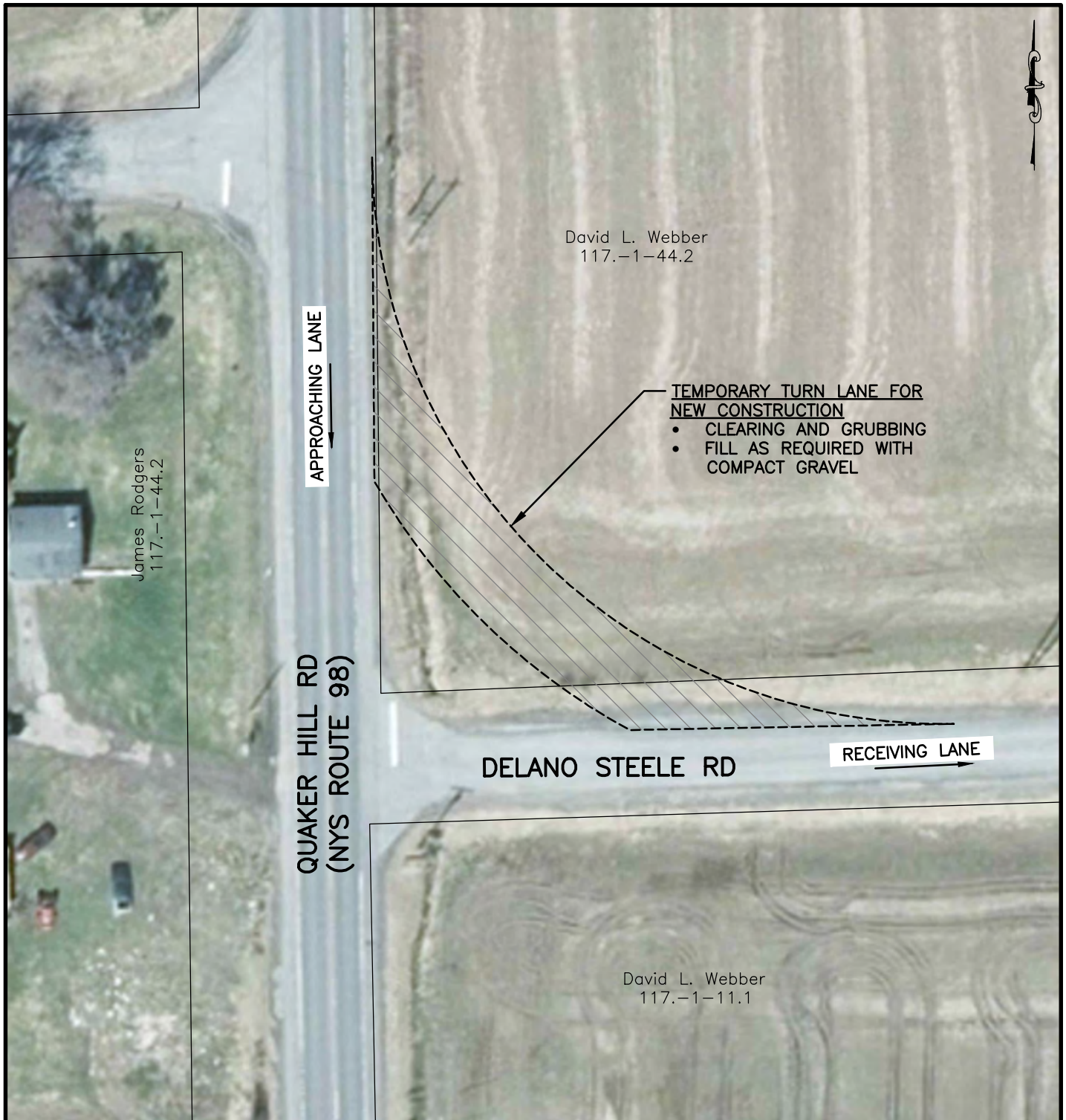
New York State Education Law Section 7209 states that it is a violation of this law for any person, unless he/she is acting under the direction of a licensed professional engineer or land surveyor, to alter an item in any way.

If an item bearing the seal of an engineer or land surveyor is altered, the altering engineer or land surveyor shall affix to the item his/her seal and the notation "altered by" followed by his/her signature and the date of such alteration, and a specific description of the alteration.

**FISHER**   
ASSOCIATES

WWW.FISHERASSOC.COM

FILE NAME: H:\Projects\185052-00-Heritage\_Wind\_Farm\Eng\CAD\CUT\_public road improvements - exhibits\185052\_intersection improvement exhibits.dwg  
DATE/TIME: 1/14/2020 3:39:00 PM  
USER: Steven Melott



**PROJECT**

HERITAGE WIND PROJECT  
ORLEANS COUNTY, NEW YORK  
PUBLIC ROAD INTERSECTION IMPROVEMENTS

**TITLE OF DRAWING**

INTERSECTION IMPROVEMENT #14- NYS ROUTE 98 TO DELANO STEELE RD

**DRAWING NO.**  
FIGURE 9M

**ISSUE DATE:**  
JUNE 2019

**DRAWN BY:**  
CH

**FA PROJECT NO.**  
185052

**SCALE:**  
1"=50'

**CHECKED BY:**  
SM

COPYRIGHT © 2019

FISHER ASSOCIATES, ENGINEERS, P.C.

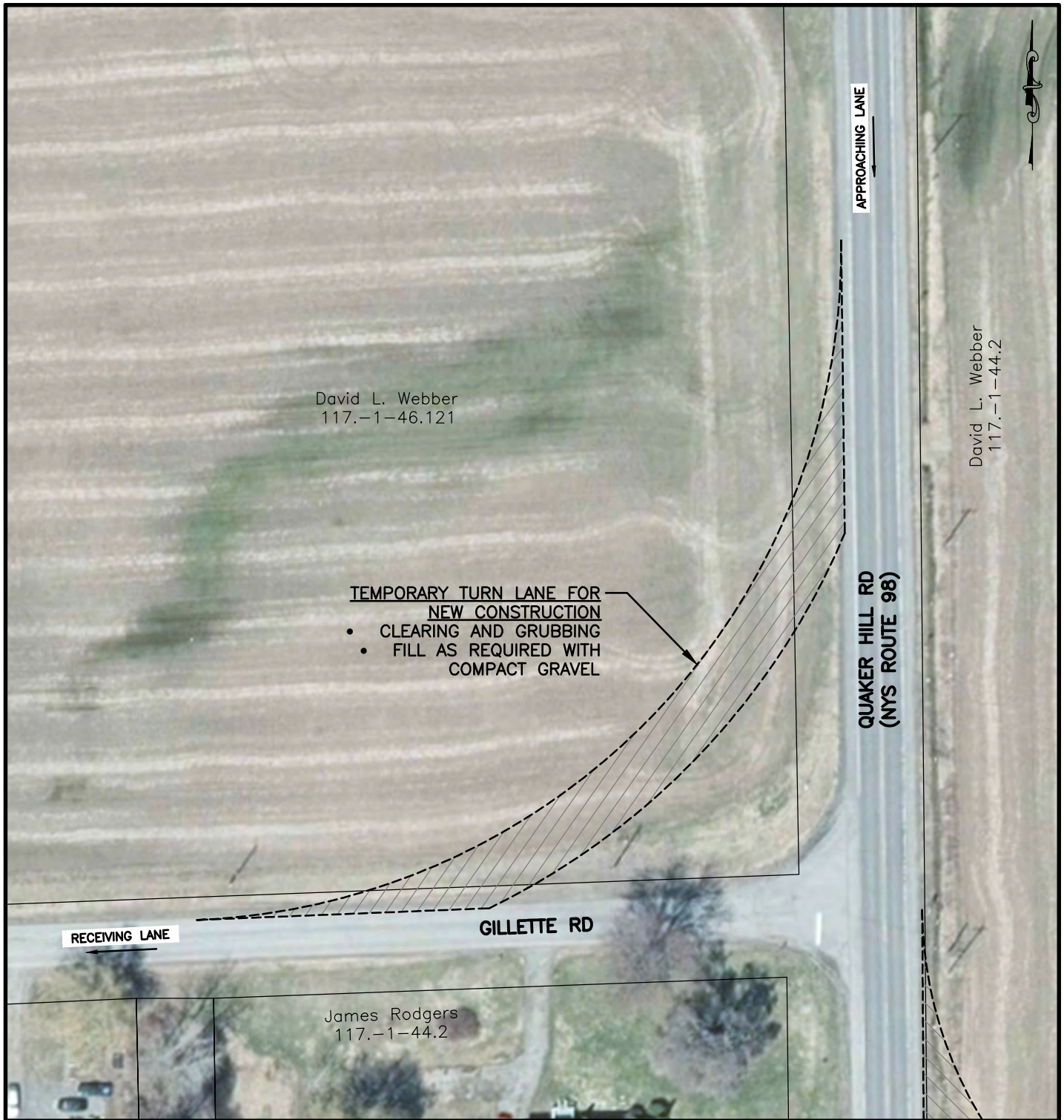
New York State Education Law Section 7209 states that it is a violation of this law for any person, unless he/she is acting under the direction of a licensed professional engineer or land surveyor, to alter an item in any way.

If an item bearing the seal of an engineer or land surveyor is altered, the altering engineer or land surveyor shall affix to the item his/her seal and the notation "altered by" followed by his/her signature and the date of such alteration, and a specific description of the alteration.

**FISHER**   
ASSOCIATES

WWW.FISHERASSOC.COM

FILE NAME: H:\Projects\185052-00-Heritage\_Wind\_Farm\Eng\CAD\public road improvements - exhibits\185052\_intersection improvement exhibits.dwg  
DATE/TIME: 6/12/2020 11:41:51 AM  
USER: Doug Perrotto



<b>PROJECT</b> HERITAGE WIND PROJECT ORLEANS COUNTY, NEW YORK PUBLIC ROAD INTERSECTION IMPROVEMENTS			COPYRIGHT © 2019 FISHER ASSOCIATES, ENGINEERS, P.C. <small>New York State Education Law Section 7209 states that it is a violation of this law for any person, unless he/she is acting under the direction of a licensed professional engineer or land surveyor, to alter an item in any way. If an item bearing the seal of an engineer or land surveyor is altered, the altering engineer or land surveyor shall affix to the item his/her seal and the notation "altered by" followed by his/her signature and the date of such alteration, and a specific description of the alteration.</small>		
<b>TITLE OF DRAWING</b> INTERSECTION IMPROVEMENT #15- NYS ROUTE 98 TO GILLETTE RD			<b>FISHER ASSOCIATES</b>  WWW.FISHERASSOC.COM		
<b>DRAWING NO.</b> FIGURE 9N	<b>ISSUE DATE:</b> JUNE 2020	<b>DRAWN BY:</b> CH			
<b>FA PROJECT NO.</b> 185052	<b>SCALE:</b> 1"=70'	<b>CHECKED BY:</b> SM			

## **Appendix B**



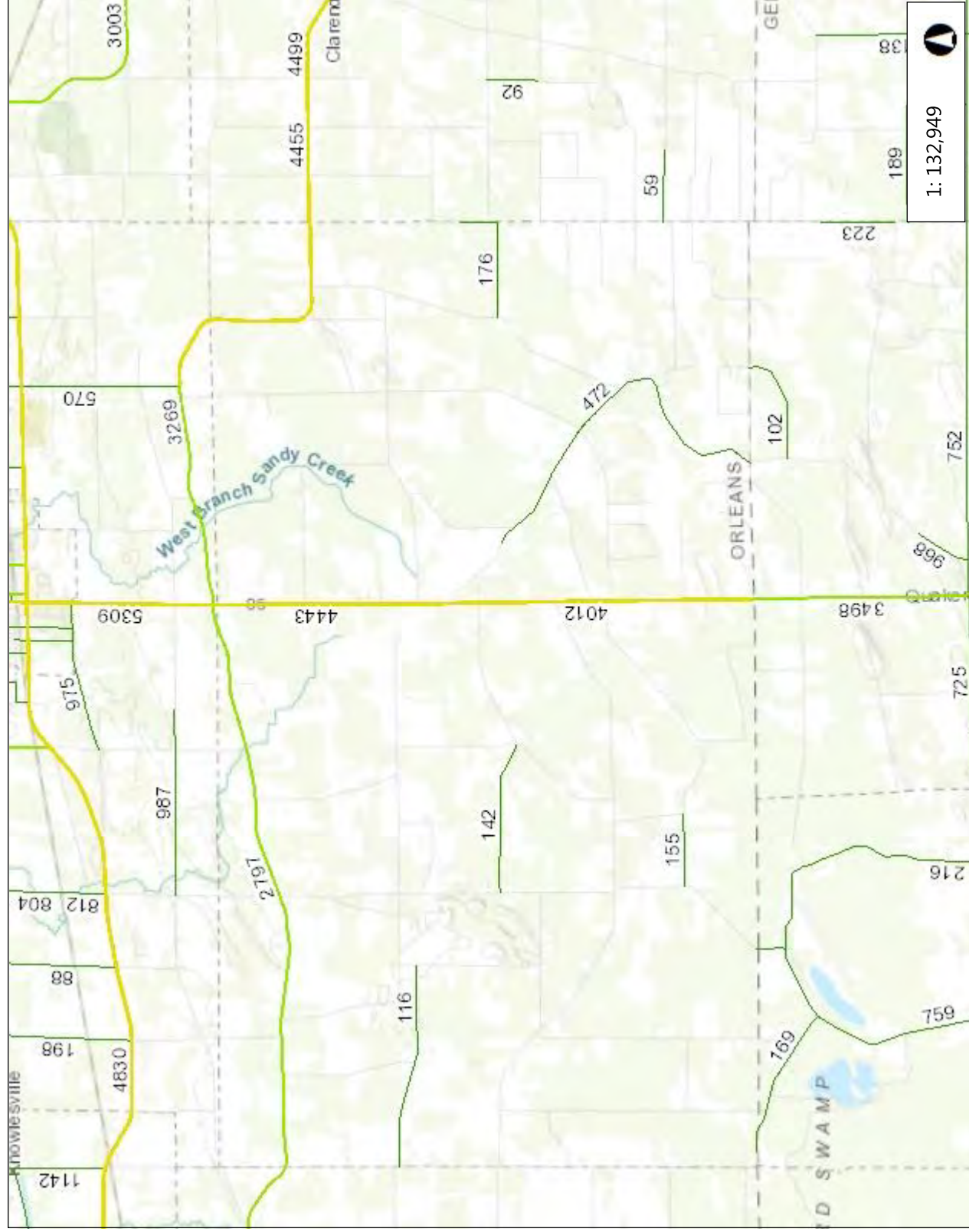
### Legend

Average Daily Traffic, 2015

- 1 - 1500  
— 1501 - 4000  
— 4001 - 10000  
— 10001 - 25000  
— 25001 - 75000  
— 75001 - 300000  
— No Data

## Notes

Please enter the notes



4.2	0	2.10	4.2 Miles
-----	---	------	-----------

This map is a user generated static output from an Internet mapping site and is for reference only. Data layers that appear on this map may or may not be accurate, current, or otherwise reliable.

THIS MAP IS NOT TO BE USED FOR NAVIGATION

WGS\_1984\_Web\_Mercator\_Auxiliary\_Sphere  
© Latitude Geographics Group Ltd.

# Accident Location Information System(ALIS)

Date:  
1/30/2019  
1:56:05 PM

## Accident Verbal Description

**FOIL 1478 Fisher Associates**

**Date in this report covers the period - 10/01/2013 - 09/30/2018**

**Complete Accident data from NYSDMV is only available thru 9/30/2018 12:00:00 AM**

County: Orleans Muni: Barre(T) Ref. Marker: 98 45041040 Street: OAK ORCHARD RD

41 Meters South of Parking Lot

**10/17/2013** Thu 07:16 AM Persons Killed: 0 Persons Injured: 0 Extent of Injuries: **Case: 2013-34964923**  
 Accident Class: NON-REPORTABLE Police Agency: ORLEANS CO SHERIFF'S OFFICE Num of Veh: 1  
 Type Of Accident: COLLISION WITH DEER Traffic Control: NONE  
 Manner of Collision: OTHER Weather: CLOUDY  
 Road Surface Condition: WET Road Char.: STRAIGHT AND LEVEL Light Condition: DAWN  
 Loc. of Ped/Bicycle: NOT APPLICABLE Action of Ped/Bicycle: NOT APPLICABLE

Veh :1 CAR/VAN/PICKUP Registered Weight: State of Registration: NY  
 Num of Occupants: 2 Driver's Age: 26 Sex: F Citation Issued: N  
 Direction of Travel: SOUTH Public Property Damage: OTHER School Bus Involved: OTHER  
 Pre-Accd Action: GOING STRAIGHT AHEAD  
 Apparent Factors: ANIMAL'S ACTION, NOT APPLICABLE

County: Orleans Muni: Barre(T) Ref. Marker: Street: MAPLE ST

15 Meters East of JOHNNY CAKE LN

**10/24/2013** Thu 05:58 AM Persons Killed: 0 Persons Injured: 0 Extent of Injuries: **Case: 2013-34975547**  
 Accident Class: PROPERTY DAMAGE Police Agency: ORLEANS CO SHERIFF'S OFFICE Num of Veh: 1  
 Type Of Accident: COLLISION WITH DEER Traffic Control: NONE  
 Manner of Collision: OTHER Weather: CLOUDY  
 Road Surface Condition: DRY Road Char.: STRAIGHT AND LEVEL Light Condition: DARK-ROAD UNLIGHTED  
 Loc. of Ped/Bicycle: NOT APPLICABLE Action of Ped/Bicycle: NOT APPLICABLE

Veh :1 CAR/VAN/PICKUP Registered Weight: 3380 State of Registration: NY  
 Num of Occupants: 1 Driver's Age: 22 Sex: F Citation Issued: N  
 Direction of Travel: WEST Public Property Damage: OTHER School Bus Involved: OTHER  
 Pre-Accd Action: GOING STRAIGHT AHEAD  
 Apparent Factors: NOT APPLICABLE, ANIMAL'S ACTION

County: Orleans Muni: Barre(T) Ref. Marker: 31A45011133 Street: E LEE RD

38 Meters South of Rock Rd

**10/18/2013** Fri 20:44 PM Persons Killed: 0 Persons Injured: 0 Extent of Injuries: **Case: 2013-34979371**  
 Accident Class: PROPERTY DAMAGE Police Agency: NYSP ALBION Num of Veh: 1  
 Type Of Accident: COLLISION WITH DEER Traffic Control: NONE  
 Manner of Collision: OTHER Weather: CLOUDY  
 Road Surface Condition: DRY Road Char.: CURVE AND LEVEL Light Condition: DARK-ROAD UNLIGHTED  
 Loc. of Ped/Bicycle: NOT APPLICABLE Action of Ped/Bicycle: NOT APPLICABLE

Veh :1 CAR/VAN/PICKUP Registered Weight: 3795 State of Registration: NY  
 Num of Occupants: 7 Driver's Age: 60 Sex: F Citation Issued: N  
 Direction of Travel: WEST Public Property Damage: OTHER School Bus Involved: OTHER  
 Pre-Accd Action: GOING STRAIGHT AHEAD  
 Apparent Factors: NOT APPLICABLE, ANIMAL'S ACTION

County: Orleans Muni: Albion(T) Ref. Marker: 31A45011104 Street: [Route] 31A

483 Meters East of [Route] 98

**11/3/2013** Sun 11:12 AM Persons Killed: 0 Persons Injured: 0 Extent of Injuries: **Case: 2013-34995078**  
 Accident Class: PROPERTY DAMAGE Police Agency: NYSP ALBION Num of Veh: 1  
 Type Of Accident: COLL. W/LIGHT SUPPORT/UTILITY POLE Traffic Control: NONE  
 Manner of Collision: OTHER Weather: CLOUDY  
 Road Surface Condition: WET Road Char.: STRAIGHT AND LEVEL Light Condition: DARK-ROAD UNLIGHTED  
 Loc. of Ped/Bicycle: NOT APPLICABLE Action of Ped/Bicycle: NOT APPLICABLE

Veh :1 CAR/VAN/PICKUP Registered Weight: 4571 State of Registration: NY  
 Num of Occupants: 1 Driver's Age: 44 Sex: M Citation Issued: Y  
 Direction of Travel: EAST Public Property Damage: OTHER School Bus Involved: OTHER

Pre-Accd Action: GOING STRAIGHT AHEAD

Apparent Factors: ALCOHOL INVOLVEMENT, UNSAFE LANE CHANGE

County: Orleans Muni: Barre(T) Ref. Marker: 98 45041023 Street: QUAKER HILL RD  
313 Meters North of Root Rd

**11/9/2013** Sat 17:23 PM Persons Killed: 0 Persons Injured: 0 Extent of Injuries: **Case: 2013-34998543**  
Accident Class: NON-REPORTABLE Police Agency: ORLEANS CO SHERIFF'S OFFICE Num of Veh: 1  
Type Of Accident: COLLISION WITH DEER Traffic Control: NONE  
Manner of Collision: OTHER Weather: CLOUDY  
Road Surface Condition: DRY Road Char.: STRAIGHT AND LEVEL Light Condition: DARK-ROAD UNLIGHTED  
Loc. of Ped/Bicycle: NOT APPLICABLE Action of Ped/Bicycle: NOT APPLICABLE

Veh :1 CAR/VAN/PICKUP Registered Weight: State of Registration: NY  
Num of Occupants: 1 Driver's Age: 70 Sex: F Citation Issued: N  
Direction of Travel: SOUTH Public Property Damage: OTHER School Bus Involved: OTHER  
Pre-Accd Action: GOING STRAIGHT AHEAD  
Apparent Factors: NOT APPLICABLE, ANIMAL'S ACTION

County: Orleans Muni: Albion(T) Ref. Marker: 31A45011132 Street: [Route] 31A  
AT INTERSECTION WITH POWERLINE RD

**10/25/2013** Fri 00:00 AM Persons Killed: 0 Persons Injured: 0 Extent of Injuries: **Case: 2013-35003043**  
Accident Class: PROPERTY DAMAGE Police Agency: Num of Veh: 1  
Type Of Accident: COLLISION WITH DEER Traffic Control: UNKNOWN  
Manner of Collision: OTHER Weather: UNKNOWN  
Road Surface Condition: UNKNOWN Road Char.: UNKNOWN Light Condition: UNKNOWN  
Loc. of Ped/Bicycle: NOT APPLICABLE Action of Ped/Bicycle: NOT APPLICABLE

Veh :1 CAR/VAN/PICKUP Registered Weight: 3357 State of Registration: NY  
Num of Occupants: 1 Driver's Age: 61 Sex: M Citation Issued: N  
Direction of Travel: UNKNOWN Public Property Damage: OTHER School Bus Involved: OTHER  
Pre-Accd Action: UNKNOWN  
Apparent Factors: NOT ENTERED, NOT ENTERED

County: Orleans Muni: Albion(T) Ref. Marker: 31A45011129 Street: E LEE RD  
721 Meters East of Richs Corners Rd

**11/24/2013** Sun 06:09 AM Persons Killed: 0 Persons Injured: 0 Extent of Injuries: **Case: 2013-35019972**  
Accident Class: PROPERTY DAMAGE Police Agency: ORLEANS CO SHERIFF'S OFFICE Num of Veh: 1  
Type Of Accident: COLLISION WITH SIGN POST Traffic Control: NONE  
Manner of Collision: OTHER Weather: CLOUDY  
Road Surface Condition: SNOW/ICE Road Char.: CURVE AND LEVEL Light Condition: DARK-ROAD LIGHTED  
Loc. of Ped/Bicycle: NOT APPLICABLE Action of Ped/Bicycle: NOT APPLICABLE

Veh :1 CAR/VAN/PICKUP Registered Weight: 4309 State of Registration: NY  
Num of Occupants: 1 Driver's Age: 24 Sex: F Citation Issued: N  
Direction of Travel: WEST Public Property Damage: OTHER School Bus Involved: OTHER  
Pre-Accd Action: GOING STRAIGHT AHEAD  
Apparent Factors: UNSAFE SPEED, NOT APPLICABLE

County: Orleans Muni: Albion(T) Ref. Marker: 31A45011126 Street: E LEE RD  
311 Meters East of Richs Corners Rd

**11/26/2013** Tue 21:51 PM Persons Killed: 0 Persons Injured: 0 Extent of Injuries: **Case: 2013-35021330**  
Accident Class: NON-REPORTABLE Police Agency: ORLEANS CO SHERIFF'S OFFICE Num of Veh: 2  
Type Of Accident: COLLISION WITH MOTOR VEHICLE Traffic Control: NONE  
Manner of Collision: SIDESWIPE Weather: SNOW  
Road Surface Condition: SNOW/ICE Road Char.: STRAIGHT AND LEVEL Light Condition: DARK-ROAD UNLIGHTED  
Loc. of Ped/Bicycle: NOT APPLICABLE Action of Ped/Bicycle: NOT APPLICABLE

Veh :1 CAR/VAN/PICKUP Registered Weight: State of Registration: NY  
Num of Occupants: 1 Driver's Age: 19 Sex: M Citation Issued: N  
Direction of Travel: EAST Public Property Damage: OTHER School Bus Involved: OTHER  
Pre-Accd Action: GOING STRAIGHT AHEAD  
Apparent Factors: NOT APPLICABLE, NOT APPLICABLE

Veh :2 CAR/VAN/PICKUP Registered Weight: State of Registration: NY  
Num of Occupants: 1 Driver's Age: 21 Sex: M Citation Issued: N

Direction of Travel: WEST      Public Property Damage: OTHER      School Bus Involved: OTHER  
 Pre-Accd Action: GOING STRAIGHT AHEAD  
 Apparent Factors: UNSAFE SPEED, PAVEMENT SLIPPERY

County: Orleans    Muni: Barre(T)    Ref. Marker:    Street: ROOT RD  
**11/29/2013**    Fri 19:12 PM    Persons Killed: 0    Persons Injured: 0    Extent of Injuries:    **Case: 2013-35030804**  
 Accident Class: PROPERTY DAMAGE    Police Agency: NYSP ALBION    Num of Veh: 1  
 Type Of Accident: COLLISION WITH ANIMAL    Traffic Control: NONE  
 Manner of Collision: OTHER    Weather: CLEAR  
 Road Surface Condition: DRY    Road Char.: STRAIGHT AND LEVEL    Light Condition: DARK-ROAD UNLIGHTED  
 Loc. of Ped/Bicycle: NOT APPLICABLE    Action of Ped/Bicycle: NOT APPLICABLE

Veh :1    CAR/VAN/PICKUP    Registered Weight: 3636    State of Registration: NY  
 Num of Occupants: 1    Driver's Age: 17    Sex: F    Citation Issued: N  
 Direction of Travel: EAST    Public Property Damage: OTHER    School Bus Involved: OTHER  
 Pre-Accd Action: GOING STRAIGHT AHEAD  
 Apparent Factors: ANIMAL'S ACTION, NOT APPLICABLE

County: Orleans    Muni: Barre(T)    Ref. Marker:    Street: GILLETTE RD  
 170 Meters East of Unnamed Street  
**12/5/2013**    Thu 19:40 PM    Persons Killed: 0    Persons Injured: 0    Extent of Injuries:    **Case: 2013-35032056**  
 Accident Class: PROPERTY DAMAGE    Police Agency: ORLEANS CO SHERIFF'S OFFICE    Num of Veh: 1  
 Type Of Accident: COLLISION WITH DEER    Traffic Control: NONE  
 Manner of Collision: OTHER    Weather: CLOUDY  
 Road Surface Condition: DRY    Road Char.: STRAIGHT AND LEVEL    Light Condition: DARK-ROAD UNLIGHTED  
 Loc. of Ped/Bicycle: NOT APPLICABLE    Action of Ped/Bicycle: NOT APPLICABLE

Veh :1    CAR/VAN/PICKUP    Registered Weight: 5814    State of Registration: NY  
 Num of Occupants: 1    Driver's Age: 58    Sex: M    Citation Issued: N  
 Direction of Travel: WEST    Public Property Damage: OTHER    School Bus Involved: OTHER  
 Pre-Accd Action: GOING STRAIGHT AHEAD  
 Apparent Factors: ANIMAL'S ACTION, NOT APPLICABLE

County: Orleans    Muni: Barre(T)    Ref. Marker: 98 45041039    Street: OAK ORCHARD RD  
 67 Meters South of Parking Lot  
**12/19/2013**    Thu 23:46 PM    Persons Killed: 0    Persons Injured: 0    Extent of Injuries:    **Case: 2013-35056934**  
 Accident Class: PROPERTY DAMAGE    Police Agency: NYSP ALBION    Num of Veh: 1  
 Type Of Accident: COLLISION WITH ANIMAL    Traffic Control: NONE  
 Manner of Collision: OTHER    Weather: RAIN  
 Road Surface Condition: WET    Road Char.: STRAIGHT AND LEVEL    Light Condition: DARK-ROAD UNLIGHTED  
 Loc. of Ped/Bicycle: NOT APPLICABLE    Action of Ped/Bicycle: NOT APPLICABLE

Veh :1    CAR/VAN/PICKUP    Registered Weight: 4017    State of Registration: NY  
 Num of Occupants: 1    Driver's Age: 22    Sex: F    Citation Issued: N  
 Direction of Travel: SOUTH    Public Property Damage: OTHER    School Bus Involved: OTHER  
 Pre-Accd Action: GOING STRAIGHT AHEAD  
 Apparent Factors: ANIMAL'S ACTION, NOT APPLICABLE

County: Orleans    Muni: Barre(T)    Ref. Marker: 98 45041044    Street: OAK ORCHARD RD  
 124 Meters South of Driveway  
**12/27/2013**    Fri 05:56 AM    Persons Killed: 0    Persons Injured: 0    Extent of Injuries:    **Case: 2013-35057102**  
 Accident Class: NON-REPORTABLE    Police Agency: ORLEANS CO SHERIFF'S OFFICE    Num of Veh: 1  
 Type Of Accident: COLLISION WITH DEER    Traffic Control: NONE  
 Manner of Collision: OTHER    Weather: SNOW  
 Road Surface Condition: WET    Road Char.: STRAIGHT AND LEVEL    Light Condition: DARK-ROAD UNLIGHTED  
 Loc. of Ped/Bicycle: NOT APPLICABLE    Action of Ped/Bicycle: NOT APPLICABLE

Veh :1    CAR/VAN/PICKUP    Registered Weight:    State of Registration: NY  
 Num of Occupants: 1    Driver's Age: 48    Sex: F    Citation Issued: N  
 Direction of Travel: SOUTH    Public Property Damage: OTHER    School Bus Involved: OTHER  
 Pre-Accd Action: GOING STRAIGHT AHEAD  
 Apparent Factors: ANIMAL'S ACTION, NOT APPLICABLE

County: Orleans    Muni: Albion(T)    Ref. Marker: 31A45011123    Street: E LEE RD  
 52 Meters West of Culver Rd

**12/31/2013** Tue 22:32 PM Persons Killed: 0 Persons Injured: 1 Extent of Injuries: C **Case: 2013-35062101**  
 Accident Class: INJURY Police Agency: ORLEANS CO SHERIFF'S OFFICE Num of Veh: 1  
 Type Of Accident: COLLISION WITH PEDESTRIAN Traffic Control: NONE  
 Manner of Collision: OTHER Weather: CLEAR  
 Road Surface Condition: DRY Road Char.: STRAIGHT AND LEVEL Light Condition: DARK-ROAD UNLIGHTED  
 Loc. of Ped/Bicycle: PED/BICYCLIST NOT AT INTERSECTION Action of Ped/Bicycle: ALONG HIGHWAY WITH TRAFFIC

Veh :2 PEDESTRIAN Registered Weight: State of Registration:  
 Num of Occupants: 1 Driver's Age: 22 Sex: F Citation Issued: N  
 Direction of Travel: NOT APPLICABLE Public Property Damage: OTHER School Bus Involved: OTHER  
 Pre-Accd Action: NOT APPLICABLE  
 Apparent Factors: NOT APPLICABLE, PEDESTRIAN'S ERROR/CONFUSION

Veh :1 CAR/VAN/PICKUP Registered Weight: 3308 State of Registration: NY  
 Num of Occupants: 1 Driver's Age: 28 Sex: M Citation Issued: N  
 Direction of Travel: WEST Public Property Damage: OTHER School Bus Involved: OTHER  
 Pre-Accd Action: GOING STRAIGHT AHEAD  
 Apparent Factors: NOT APPLICABLE, NOT APPLICABLE

County: Orleans Muni: Barre(T) Ref. Marker: 31A45011141 Street: E LEE RD  
 152 Meters North of MATHES RD

**12/23/2013** Mon 06:26 AM Persons Killed: 0 Persons Injured: 0 Extent of Injuries: **Case: 2013-35067853**  
 Accident Class: PROPERTY DAMAGE Police Agency: ORLEANS CO SHERIFF'S OFFICE Num of Veh: 1  
 Type Of Accident: COLLISION WITH DEER Traffic Control: NONE  
 Manner of Collision: OTHER Weather: SNOW  
 Road Surface Condition: SNOW/ICE Road Char.: STRAIGHT AND LEVEL Light Condition: DARK-ROAD UNLIGHTED  
 Loc. of Ped/Bicycle: NOT APPLICABLE Action of Ped/Bicycle: NOT APPLICABLE

Veh :1 CAR/VAN/PICKUP Registered Weight: 5279 State of Registration: NY  
 Num of Occupants: 1 Driver's Age: 28 Sex: M Citation Issued: N  
 Direction of Travel: NORTH Public Property Damage: OTHER School Bus Involved: OTHER  
 Pre-Accd Action: GOING STRAIGHT AHEAD  
 Apparent Factors: NOT APPLICABLE, ANIMAL'S ACTION

County: Orleans Muni: Barre(T) Ref. Marker: 98 45041023 Street: QUAKER HILL RD  
 865 Meters South of W Barre Rd

**1/3/2014** Fri 19:15 PM Persons Killed: 0 Persons Injured: 0 Extent of Injuries: **Case: 2014-35073315**  
 Accident Class: PROPERTY DAMAGE Police Agency: ORLEANS CO SHERIFF'S OFFICE Num of Veh: 1  
 Type Of Accident: COLLISION WITH DEER Traffic Control: NONE  
 Manner of Collision: OTHER Weather: CLEAR  
 Road Surface Condition: SNOW/ICE Road Char.: STRAIGHT AND LEVEL Light Condition: DARK-ROAD UNLIGHTED  
 Loc. of Ped/Bicycle: NOT APPLICABLE Action of Ped/Bicycle: NOT APPLICABLE

Veh :1 CAR/VAN/PICKUP Registered Weight: 2775 State of Registration: NY  
 Num of Occupants: 1 Driver's Age: 24 Sex: M Citation Issued: N  
 Direction of Travel: NORTH Public Property Damage: OTHER School Bus Involved: OTHER  
 Pre-Accd Action: GOING STRAIGHT AHEAD  
 Apparent Factors: ANIMAL'S ACTION, NOT APPLICABLE

County: Orleans Muni: Barre(T) Ref. Marker: 98 45041025 Street: QUAKER HILL RD  
 569 Meters South of W Barre Rd

**12/22/2013** Sun 17:40 PM Persons Killed: 0 Persons Injured: 0 Extent of Injuries: **Case: 2013-35073317**  
 Accident Class: NON-REPORTABLE Police Agency: ORLEANS CO SHERIFF'S OFFICE Num of Veh: 1  
 Type Of Accident: COLLISION WITH DEER Traffic Control: NONE  
 Manner of Collision: OTHER Weather: CLOUDY  
 Road Surface Condition: WET Road Char.: STRAIGHT AND LEVEL Light Condition: DARK-ROAD UNLIGHTED  
 Loc. of Ped/Bicycle: NOT APPLICABLE Action of Ped/Bicycle: NOT APPLICABLE

Veh :1 CAR/VAN/PICKUP Registered Weight: State of Registration: NY  
 Num of Occupants: 4 Driver's Age: 30 Sex: F Citation Issued: N  
 Direction of Travel: NORTH Public Property Damage: OTHER School Bus Involved: OTHER  
 Pre-Accd Action: GOING STRAIGHT AHEAD  
 Apparent Factors: ANIMAL'S ACTION, NOT APPLICABLE

County: Orleans Muni: Barre(T) Ref. Marker: 98 45041017 Street: QUAKER HILL RD

AT INTERSECTION WITH Puzzey Rd

**1/9/2014** Thu 00:03 AM Persons Killed: 0 Persons Injured: 0 Extent of Injuries: **Case: 2014-35076717**  
 Accident Class: PROPERTY DAMAGE Police Agency: ORLEANS CO SHERIFF'S OFFICE Num of Veh: 1  
 Type Of Accident: COLLISION WITH OTHER FIXED OBJECT Traffic Control: NONE  
 Manner of Collision: OTHER Weather: CLEAR  
 Road Surface Condition: WET Road Char.: STRAIGHT AND LEVEL Light Condition: DARK-ROAD UNLIGHTED  
 Loc. of Ped/Bicycle: NOT APPLICABLE Action of Ped/Bicycle: NOT APPLICABLE

Veh :1 CAR/VAN/PICKUP Registered Weight: 4112 State of Registration: NY  
 Num of Occupants: 1 Driver's Age: 59 Sex: M Citation Issued: N  
 Direction of Travel: SOUTH Public Property Damage: OTHER School Bus Involved: OTHER  
 Pre-Accd Action: GOING STRAIGHT AHEAD  
 Apparent Factors: FELL ASLEEP, NOT APPLICABLE

County: Orleans Muni: Barre(T) Ref. Marker: Street: GILLETTE RD

15 Meters West of HILL RD

**1/10/2014** Fri 04:25 AM Persons Killed: 0 Persons Injured: 0 Extent of Injuries: **Case: 2014-35077507**  
 Accident Class: NON-REPORTABLE Police Agency: ORLEANS CO SHERIFF'S OFFICE Num of Veh: 1  
 Type Of Accident: COLLISION WITH DEER Traffic Control: NONE  
 Manner of Collision: OTHER Weather: SNOW  
 Road Surface Condition: SNOW/ICE Road Char.: STRAIGHT AND LEVEL Light Condition: DARK-ROAD UNLIGHTED  
 Loc. of Ped/Bicycle: NOT APPLICABLE Action of Ped/Bicycle: NOT APPLICABLE

Veh :1 CAR/VAN/PICKUP Registered Weight: State of Registration: NY  
 Num of Occupants: 1 Driver's Age: 52 Sex: M Citation Issued: N  
 Direction of Travel: WEST Public Property Damage: OTHER School Bus Involved: OTHER  
 Pre-Accd Action: GOING STRAIGHT AHEAD  
 Apparent Factors: NOT APPLICABLE, ANIMAL'S ACTION

County: Orleans Muni: Barre(T) Ref. Marker: 31A45011144 Street: E LEE RD

AT INTERSECTION WITH E Lee St Rd

**1/7/2014** Tue 07:32 AM Persons Killed: 0 Persons Injured: 0 Extent of Injuries: **Case: 2014-35086844**  
 Accident Class: PROPERTY DAMAGE Police Agency: NYSP ALBION Num of Veh: 1  
 Type Of Accident: COLLISION WITH SIGN POST Traffic Control: NONE  
 Manner of Collision: OTHER Weather: CLOUDY  
 Road Surface Condition: SNOW/ICE Road Char.: CURVE AND LEVEL Light Condition: DAYLIGHT  
 Loc. of Ped/Bicycle: NOT APPLICABLE Action of Ped/Bicycle: NOT APPLICABLE

Veh :1 CAR/VAN/PICKUP Registered Weight: 2578 State of Registration: NY  
 Num of Occupants: 1 Driver's Age: 22 Sex: M Citation Issued: N  
 Direction of Travel: EAST Public Property Damage: OTHER School Bus Involved: OTHER  
 Pre-Accd Action: GOING STRAIGHT AHEAD  
 Apparent Factors: UNSAFE SPEED, PAVEMENT SLIPPERY

County: Orleans Muni: Barre(T) Ref. Marker: 98 45041035 Street: [Route] 98

AT INTERSECTION WITH E BARRE RD

**11/28/2013** Thu 20:00 PM Persons Killed: 0 Persons Injured: 0 Extent of Injuries: **Case: 2013-35100269**  
 Accident Class: PROPERTY DAMAGE Police Agency: Num of Veh: 1  
 Type Of Accident: COLLISION WITH DEER Traffic Control: NONE  
 Manner of Collision: OTHER Weather: CLOUDY  
 Road Surface Condition: DRY Road Char.: STRAIGHT AND LEVEL Light Condition: DARK-ROAD UNLIGHTED  
 Loc. of Ped/Bicycle: NOT APPLICABLE Action of Ped/Bicycle: NOT APPLICABLE

Veh :1 CAR/VAN/PICKUP Registered Weight: 4431 State of Registration: NY  
 Num of Occupants: 2 Driver's Age: 77 Sex: M Citation Issued: N  
 Direction of Travel: SOUTH Public Property Damage: OTHER School Bus Involved: OTHER  
 Pre-Accd Action: GOING STRAIGHT AHEAD  
 Apparent Factors: NOT ENTERED, NOT ENTERED

County: Orleans Muni: Barre(T) Ref. Marker: 98 45041045 Street: OAK ORCHARD RD

AT INTERSECTION WITH Driveway

**1/26/2014** Sun 11:35 AM Persons Killed: 0 Persons Injured: 3 Extent of Injuries: AAB **Case: 2014-35109372**  
 Accident Class: PROPERTY DAMAGE AND INJURY Police Agency: NYSP ALBION Num of Veh: 2  
 Type Of Accident: COLLISION WITH MOTOR VEHICLE Traffic Control: NONE  
 Manner of Collision: OVERTAKING Weather: CLEAR

Road Surface Condition: WET      Road Char.: STRAIGHT AND LEVEL      Light Condition: DAYLIGHT  
 Loc. of Ped/Bicycle: NOT APPLICABLE      Action of Ped/Bicycle: NOT APPLICABLE

Veh :1      CAR/VAN/PICKUP      Registered Weight:      State of Registration: NY  
 Num of Occupants: 2      Driver's Age: 79      Sex: F      Citation Issued: Y  
 Direction of Travel: NORTH      Public Property Damage: OTHER      School Bus Involved: OTHER  
 Pre-Accd Action: OVERTAKING  
 Apparent Factors: FAILURE TO YIELD RIGHT OF WAY, PASSING OR LANE USAGE IMPROPERLY

Veh :2      CAR/VAN/PICKUP      Registered Weight: 2553      State of Registration: NY  
 Num of Occupants: 1      Driver's Age: 31      Sex: M      Citation Issued: N  
 Direction of Travel: NORTH      Public Property Damage: OTHER      School Bus Involved: OTHER  
 Pre-Accd Action: MAKING LEFT TURN  
 Apparent Factors: NOT APPLICABLE, NOT APPLICABLE

County: Orleans    Muni: Barre(T)    Ref. Marker:    Street: GILLETTE RD  
 164 Meters East of Driveway  
**1/23/2014**    Thu 15:30 PM    Persons Killed: 0    Persons Injured: 0    Extent of Injuries:    **Case: 2014-35109405**  
 Accident Class: NON-REPORTABLE    Police Agency: NYSP ALBION    Num of Veh: 1  
 Type Of Accident: COLLISION WITH SIGN POST    Traffic Control: NONE  
 Manner of Collision: OTHER    Weather: CLOUDY  
 Road Surface Condition: SNOW/ICE    Road Char.: CURVE AND LEVEL    Light Condition: DAYLIGHT  
 Loc. of Ped/Bicycle: NOT APPLICABLE    Action of Ped/Bicycle: NOT APPLICABLE

Veh :1      CAR/VAN/PICKUP      Registered Weight:      State of Registration: NY  
 Num of Occupants: 1      Driver's Age: 19      Sex: M      Citation Issued: Y  
 Direction of Travel: EAST      Public Property Damage: OTHER      School Bus Involved: OTHER  
 Pre-Accd Action: GOING STRAIGHT AHEAD  
 Apparent Factors: UNSAFE SPEED, PAVEMENT SLIPPERY

County: Orleans    Muni: Barre(T)    Ref. Marker: 31A45011145    Street: E LEE RD  
 61 Meters West of E BARRE RD  
**1/18/2014**    Sat 12:20 PM    Persons Killed: 0    Persons Injured: 0    Extent of Injuries:    **Case: 2014-35109653**  
 Accident Class: PROPERTY DAMAGE    Police Agency: ORLEANS CO SHERIFF'S OFFICE    Num of Veh: 1  
 Type Of Accident: COLLISION WITH OTHER FIXED OBJECT    Traffic Control: NO PASSING ZONE  
 Manner of Collision: OTHER    Weather: CLOUDY  
 Road Surface Condition: WET    Road Char.: CURVE AND LEVEL    Light Condition: DAYLIGHT  
 Loc. of Ped/Bicycle: NOT APPLICABLE    Action of Ped/Bicycle: NOT APPLICABLE

Veh :1      CAR/VAN/PICKUP      Registered Weight: 4653      State of Registration: NY  
 Num of Occupants: 1      Driver's Age: 20      Sex: F      Citation Issued: Y  
 Direction of Travel: EAST      Public Property Damage: OTHER      School Bus Involved: OTHER  
 Pre-Accd Action: GOING STRAIGHT AHEAD  
 Apparent Factors: UNSAFE SPEED, PAVEMENT SLIPPERY

County: Orleans    Muni: Barre(T)    Ref. Marker: 98 45041027    Street: QUAKER HILL RD  
 254 Meters South of W Barre Rd  
**1/27/2014**    Mon 18:33 PM    Persons Killed: 0    Persons Injured: 0    Extent of Injuries:    **Case: 2014-35113369**  
 Accident Class: NON-REPORTABLE    Police Agency: ORLEANS CO SHERIFF'S OFFICE    Num of Veh: 1  
 Type Of Accident: COLLISION WITH DEER    Traffic Control: NONE  
 Manner of Collision: OTHER    Weather: CLEAR  
 Road Surface Condition: DRY    Road Char.: STRAIGHT/ GRADE    Light Condition: DARK-ROAD UNLIGHTED  
 Loc. of Ped/Bicycle: NOT APPLICABLE    Action of Ped/Bicycle: NOT APPLICABLE

Veh :1      CAR/VAN/PICKUP      Registered Weight:      State of Registration: NY  
 Num of Occupants: 3      Driver's Age: 26      Sex: M      Citation Issued: N  
 Direction of Travel: NORTH      Public Property Damage: OTHER      School Bus Involved: OTHER  
 Pre-Accd Action: GOING STRAIGHT AHEAD  
 Apparent Factors: NOT APPLICABLE, ANIMAL'S ACTION

County: Orleans    Muni: Barre(T)    Ref. Marker: 98 45041031    Street: QUAKER HILL RD  
 122 Meters South of Oak Orchard Rd  
**2/7/2014**    Fri 01:44 AM    Persons Killed: 0    Persons Injured: 0    Extent of Injuries:    **Case: 2014-35125745**  
 Accident Class: PROPERTY DAMAGE    Police Agency: ORLEANS CO SHERIFF'S OFFICE    Num of Veh: 1

Type Of Accident: COLLISION WITH DEER      Traffic Control: NONE  
 Manner of Collision: OTHER      Weather: CLOUDY  
 Road Surface Condition: SNOW/ICE      Road Char.: STRAIGHT/ GRADE      Light Condition: DARK-ROAD UNLIGHTED  
 Loc. of Ped/Bicycle: NOT APPLICABLE      Action of Ped/Bicycle: NOT APPLICABLE

Veh :1      CAR/VAN/PICKUP      Registered Weight: 3270      State of Registration: NY  
 Num of Occupants: 1      Driver's Age: 38      Sex: M      Citation Issued: N  
 Direction of Travel: NORTH      Public Property Damage: OTHER      School Bus Involved: OTHER  
 Pre-Accd Action: GOING STRAIGHT AHEAD  
 Apparent Factors: ANIMAL'S ACTION, PAVEMENT SLIPPERY

County: Orleans      Muni: Albion(T)      Ref. Marker: 31A45011111      Street: E LEE RD  
 224 Meters West of Lewis Rd

**2/8/2014**      Sat 00:55 AM      Persons Killed: 0      Persons Injured: 0      Extent of Injuries:      **Case: 2014-35128895**  
 Accident Class: PROPERTY DAMAGE      Police Agency: ORLEANS CO SHERIFF'S OFFICE      Num of Veh: 1  
 Type Of Accident: COLLISION WITH DEER      Traffic Control: NONE  
 Manner of Collision: OTHER      Weather: CLOUDY  
 Road Surface Condition: DRY      Road Char.: STRAIGHT AND LEVEL      Light Condition: DARK-ROAD UNLIGHTED  
 Loc. of Ped/Bicycle: NOT APPLICABLE      Action of Ped/Bicycle: NOT APPLICABLE

Veh :1      CAR/VAN/PICKUP      Registered Weight: 2348      State of Registration: NY  
 Num of Occupants: 4      Driver's Age: 19      Sex: M      Citation Issued: N  
 Direction of Travel: EAST      Public Property Damage: OTHER      School Bus Involved: OTHER  
 Pre-Accd Action: GOING STRAIGHT AHEAD  
 Apparent Factors: ANIMAL'S ACTION, NOT APPLICABLE

County: Orleans      Muni: Albion(T)      Ref. Marker: 98 45041056      Street: OAK ORCHARD RD  
 AT INTERSECTION WITH W Lee Rd

**2/11/2014**      Tue 07:37 AM      Persons Killed: 0      Persons Injured: 1      Extent of Injuries: B      **Case: 2014-35133519**  
 Accident Class: PROPERTY DAMAGE AND INJURY      Police Agency: ORLEANS CO SHERIFF'S OFFICE      Num of Veh: 3  
 Type Of Accident: COLLISION WITH MOTOR VEHICLE      Traffic Control: FLASHING LIGHT  
 Manner of Collision: OTHER      Weather: CLOUDY  
 Road Surface Condition: SNOW/ICE      Road Char.: STRAIGHT AND LEVEL      Light Condition: DAYLIGHT  
 Loc. of Ped/Bicycle: NOT APPLICABLE      Action of Ped/Bicycle: NOT APPLICABLE

Veh :2      CAR/VAN/PICKUP      Registered Weight: 3642      State of Registration: NY  
 Num of Occupants: 1      Driver's Age: 35      Sex: F      Citation Issued: N  
 Direction of Travel: NORTH      Public Property Damage: OTHER      School Bus Involved: OTHER  
 Pre-Accd Action: STOPPED IN TRAFFIC  
 Apparent Factors: NOT APPLICABLE, NOT APPLICABLE

Veh :1      CAR/VAN/PICKUP      Registered Weight: 3856      State of Registration: NY  
 Num of Occupants: 1      Driver's Age: 22      Sex: M      Citation Issued: N  
 Direction of Travel: NORTH      Public Property Damage: OTHER      School Bus Involved: OTHER  
 Pre-Accd Action: GOING STRAIGHT AHEAD  
 Apparent Factors: NOT APPLICABLE, FELL ASLEEP

Veh :3      CAR/VAN/PICKUP      Registered Weight: 2772      State of Registration: NY  
 Num of Occupants: 1      Driver's Age: 53      Sex: F      Citation Issued: N  
 Direction of Travel: NORTH      Public Property Damage: OTHER      School Bus Involved: OTHER  
 Pre-Accd Action: STOPPED IN TRAFFIC  
 Apparent Factors: NOT APPLICABLE, NOT APPLICABLE

County: Orleans      Muni: Barre(T)      Ref. Marker: 98 45041032      Street: QUAKER HILL RD  
 60 Meters South of Oak Orchard Rd

**2/14/2014**      Fri 21:55 PM      Persons Killed: 0      Persons Injured: 0      Extent of Injuries:      **Case: 2014-35136865**  
 Accident Class: PROPERTY DAMAGE      Police Agency: ORLEANS CO SHERIFF'S OFFICE      Num of Veh: 1  
 Type Of Accident: COLLISION WITH DEER      Traffic Control: NONE  
 Manner of Collision: OTHER      Weather: CLOUDY  
 Road Surface Condition: WET      Road Char.: STRAIGHT AT HILLCREST      Light Condition: DARK-ROAD LIGHTED  
 Loc. of Ped/Bicycle: NOT APPLICABLE      Action of Ped/Bicycle: NOT APPLICABLE

Veh :1      CAR/VAN/PICKUP      Registered Weight: 3514      State of Registration: NY  
 Num of Occupants: 2      Driver's Age: 55      Sex: M      Citation Issued: N

Direction of Travel: NORTH      Public Property Damage: OTHER      School Bus Involved: OTHER  
 Pre-Accd Action: GOING STRAIGHT AHEAD  
 Apparent Factors: ANIMAL'S ACTION, NOT APPLICABLE

County: Orleans    Muni: Barre(T)    Ref. Marker: 98 45041046    Street: [Route] 98  
 86 Meters South of Lime Kiln Rd

**12/8/2013**    Sun 12:01 PM    Persons Killed: 0    Persons Injured: 0    Extent of Injuries:    **Case: 2013-35155488**  
 Accident Class: PROPERTY DAMAGE    Police Agency:    Num of Veh: 1  
 Type Of Accident: COLLISION WITH DEER    Traffic Control: UNKNOWN  
 Manner of Collision: OTHER    Weather: UNKNOWN  
 Road Surface Condition: UNKNOWN    Road Char.: UNKNOWN    Light Condition: UNKNOWN  
 Loc. of Ped/Bicycle: NOT APPLICABLE    Action of Ped/Bicycle: NOT APPLICABLE

Veh :1    OTHER    Registered Weight:    State of Registration: -3  
 Num of Occupants: 1    Driver's Age: 22    Sex: F    Citation Issued: N  
 Direction of Travel: UNKNOWN    Public Property Damage: OTHER    School Bus Involved: OTHER  
 Pre-Accd Action: UNKNOWN  
 Apparent Factors: NOT ENTERED, NOT ENTERED

County: Orleans    Muni: Barre(T)    Ref. Marker: 31A45011144    Street: E LEE RD  
 AT INTERSECTION WITH E Lee St Rd

**2/15/2014**    Sat 22:00 PM    Persons Killed: 0    Persons Injured: 0    Extent of Injuries:    **Case: 2014-35156553**  
 Accident Class: NON-REPORTABLE    Police Agency: NYSP ALBION    Num of Veh: 1  
 Type Of Accident: COLLISION WITH FIRE HYDRANT    Traffic Control: NONE  
 Manner of Collision: OTHER    Weather: SNOW  
 Road Surface Condition: SNOW/ICE    Road Char.: CURVE AND LEVEL    Light Condition: DARK-ROAD UNLIGHTED  
 Loc. of Ped/Bicycle: NOT APPLICABLE    Action of Ped/Bicycle: NOT APPLICABLE

Veh :1    CAR/VAN/PICKUP    Registered Weight:    State of Registration: NY  
 Num of Occupants: 1    Driver's Age: 51    Sex: M    Citation Issued: N  
 Direction of Travel: WEST    Public Property Damage: OTHER    School Bus Involved: OTHER  
 Pre-Accd Action: GOING STRAIGHT AHEAD  
 Apparent Factors: ALCOHOL INVOLVEMENT, PAVEMENT SLIPPERY

County: Orleans    Muni: Barre(T)    Ref. Marker: 31A45011133    Street: E LEE RD  
 AT INTERSECTION WITH Rock Rd

**3/3/2014**    Mon 09:50 AM    Persons Killed: 0    Persons Injured: 0    Extent of Injuries:    **Case: 2014-35165962**  
 Accident Class: PROPERTY DAMAGE    Police Agency: NYSP ALBION    Num of Veh: 1  
 Type Of Accident: COLL. W/EARTH ELE./ROCK CUT/DITCH    Traffic Control: NONE  
 Manner of Collision: OTHER    Weather: SNOW  
 Road Surface Condition: SNOW/ICE    Road Char.: CURVE AND LEVEL    Light Condition: DAYLIGHT  
 Loc. of Ped/Bicycle: NOT APPLICABLE    Action of Ped/Bicycle: NOT APPLICABLE

Veh :1    CAR/VAN/PICKUP    Registered Weight: 2780    State of Registration: NY  
 Num of Occupants: 1    Driver's Age: 70    Sex: F    Citation Issued: N  
 Direction of Travel: EAST    Public Property Damage: OTHER    School Bus Involved: OTHER  
 Pre-Accd Action: GOING STRAIGHT AHEAD  
 Apparent Factors: PAVEMENT SLIPPERY, UNSAFE SPEED

County: Orleans    Muni: Barre(T)    Ref. Marker: 98 45041031    Street: QUAKER HILL RD  
 132 Meters South of Oak Orchard Rd

**3/8/2014**    Sat 23:50 PM    Persons Killed: 0    Persons Injured: 0    Extent of Injuries:    **Case: 2014-35185418**  
 Accident Class: PROPERTY DAMAGE    Police Agency: NYSP ALBION    Num of Veh: 1  
 Type Of Accident: COLLISION WITH DEER    Traffic Control: NONE  
 Manner of Collision: OTHER    Weather: CLEAR  
 Road Surface Condition: WET    Road Char.: STRAIGHT/ GRADE    Light Condition: DARK-ROAD UNLIGHTED  
 Loc. of Ped/Bicycle: NOT APPLICABLE    Action of Ped/Bicycle: NOT APPLICABLE

Veh :1    CAR/VAN/PICKUP    Registered Weight: 3375    State of Registration: NY  
 Num of Occupants: 2    Driver's Age: 26    Sex: M    Citation Issued: N  
 Direction of Travel: NORTH    Public Property Damage: OTHER    School Bus Involved: OTHER  
 Pre-Accd Action: GOING STRAIGHT AHEAD  
 Apparent Factors: ANIMAL'S ACTION, NOT APPLICABLE

County: Orleans Muni: Barre(T) Ref. Marker: 98 45041053 Street: OAK ORCHARD RD  
 214 Meters North of Driveway  
**3/11/2014** Tue 23:30 PM Persons Killed: 0 Persons Injured: 0 Extent of Injuries: **Case: 2014-35185419**  
 Accident Class: NON-REPORTABLE Police Agency: NYSP ALBION Num of Veh: 1  
 Type Of Accident: COLLISION WITH DEER Traffic Control: NONE  
 Manner of Collision: OTHER Weather: CLOUDY  
 Road Surface Condition: DRY Road Char.: STRAIGHT AND LEVEL Light Condition: DARK-ROAD UNLIGHTED  
 Loc. of Ped/Bicycle: NOT APPLICABLE Action of Ped/Bicycle: NOT APPLICABLE

Veh :1 CAR/VAN/PICKUP Registered Weight: State of Registration: NY  
 Num of Occupants: 1 Driver's Age: 21 Sex: F Citation Issued: N  
 Direction of Travel: SOUTH Public Property Damage: OTHER School Bus Involved: OTHER  
 Pre-Accd Action: GOING STRAIGHT AHEAD  
 Apparent Factors: NOT APPLICABLE, ANIMAL'S ACTION

County: Orleans Muni: Albion(T) Ref. Marker: 31A45011116 Street: E LEE RD  
 570 Meters East of Lewis Rd  
**3/18/2014** Tue 06:09 AM Persons Killed: 0 Persons Injured: 0 Extent of Injuries: **Case: 2014-35187398**  
 Accident Class: PROPERTY DAMAGE Police Agency: ORLEANS CO SHERIFF'S OFFICE Num of Veh: 1  
 Type Of Accident: COLLISION WITH DEER Traffic Control: NONE  
 Manner of Collision: OTHER Weather: CLEAR  
 Road Surface Condition: DRY Road Char.: STRAIGHT AND LEVEL Light Condition: DARK-ROAD UNLIGHTED  
 Loc. of Ped/Bicycle: NOT APPLICABLE Action of Ped/Bicycle: NOT APPLICABLE

Veh :1 CAR/VAN/PICKUP Registered Weight: 5005 State of Registration: NY  
 Num of Occupants: 1 Driver's Age: 50 Sex: M Citation Issued: N  
 Direction of Travel: EAST Public Property Damage: OTHER School Bus Involved: OTHER  
 Pre-Accd Action: GOING STRAIGHT AHEAD  
 Apparent Factors: NOT APPLICABLE, ANIMAL'S ACTION

County: Orleans Muni: Barre(T) Ref. Marker: 98 45041015 Street: QUAKER HILL RD  
 AT INTERSECTION WITH Delano Steele Rd  
**4/18/2014** Fri 11:10 AM Persons Killed: 0 Persons Injured: 0 Extent of Injuries: **Case: 2014-35251932**  
 Accident Class: PROPERTY DAMAGE Police Agency: NYSP ALBION Num of Veh: 1  
 Type Of Accident: COLLISION WITH OTHER Traffic Control: NONE  
 Manner of Collision: OTHER Weather: CLOUDY  
 Road Surface Condition: DRY Road Char.: STRAIGHT AND LEVEL Light Condition: DAYLIGHT  
 Loc. of Ped/Bicycle: NOT APPLICABLE Action of Ped/Bicycle: NOT APPLICABLE

Veh :2 CAR/VAN/PICKUP Registered Weight: 14500 State of Registration: NY  
 Num of Occupants: 1 Driver's Age: 33 Sex: M Citation Issued: Y  
 Direction of Travel: SOUTH Public Property Damage: OTHER School Bus Involved: OTHER  
 Pre-Accd Action: GOING STRAIGHT AHEAD  
 Apparent Factors: PASSING OR LANE USAGE IMPROPERLY, DRIVER INATTENTION

County: Orleans Muni: Albion(T) Ref. Marker: 98 45041056 Street: [Route] 98  
 AT INTERSECTION WITH W Lee Rd  
**4/23/2014** Wed 00:00 AM Persons Killed: 0 Persons Injured: 0 Extent of Injuries: **Case: 2014-35254941**  
 Accident Class: PROPERTY DAMAGE Police Agency: Num of Veh: 1  
 Type Of Accident: COLLISION WITH DEER Traffic Control: UNKNOWN  
 Manner of Collision: OTHER Weather: UNKNOWN  
 Road Surface Condition: UNKNOWN Road Char.: UNKNOWN Light Condition: UNKNOWN  
 Loc. of Ped/Bicycle: NOT APPLICABLE Action of Ped/Bicycle: NOT APPLICABLE

Veh :1 CAR/VAN/PICKUP Registered Weight: 6000 State of Registration: NY  
 Num of Occupants: 1 Driver's Age: 64 Sex: M Citation Issued: N  
 Direction of Travel: UNKNOWN Public Property Damage: OTHER School Bus Involved: OTHER  
 Pre-Accd Action: UNKNOWN  
 Apparent Factors: NOT ENTERED, NOT ENTERED

County: Orleans Muni: Albion(T) Ref. Marker: 31A45011116 Street: E LEE RD  
 578 Meters East of Lewis Rd  
**6/8/2014** Sun 19:30 PM Persons Killed: 0 Persons Injured: 0 Extent of Injuries: **Case: 2014-35288854**  
 Accident Class: NON-REPORTABLE Police Agency: NYSP ALBION Num of Veh: 1  
 Type Of Accident: COLLISION WITH DEER Traffic Control: NONE  
 Manner of Collision: OTHER Weather: RAIN

	Road Surface Condition: WET	Road Char.: STRAIGHT AND LEVEL	Light Condition: DAYLIGHT
	Loc. of Ped/Bicycle: NOT APPLICABLE	Action of Ped/Bicycle: NOT APPLICABLE	

Veh :1      CAR/VAN/PICKUP      Registered Weight:      State of Registration: NY  
 Num of Occupants: 1      Driver's Age: 32      Sex: M      Citation Issued: N  
 Direction of Travel: WEST      Public Property Damage: OTHER      School Bus Involved: OTHER  
 Pre-Accd Action: GOING STRAIGHT AHEAD  
 Apparent Factors: NOT APPLICABLE, ANIMAL'S ACTION

County: Orleans    Muni: Barre(T)    Ref. Marker: 98 45041019    Street: QUAKER HILL RD  
 305 Meters North of PUZZEY RD  
**6/6/2014**    Fri 08:10 AM    Persons Killed: 0    Persons Injured: 1    Extent of Injuries: C    **Case: 2014-35306817**  
 Accident Class: PROPERTY DAMAGE AND INJURY    Police Agency: ORLEANS CO SHERIFF'S OFFICE    Num of Veh: 1  
 Type Of Accident: COLLISION WITH DEER    Traffic Control: NONE  
 Manner of Collision: OTHER    Weather: CLEAR  
 Road Surface Condition: DRY    Road Char.: STRAIGHT/ GRADE    Light Condition: DAYLIGHT  
 Loc. of Ped/Bicycle: NOT APPLICABLE    Action of Ped/Bicycle: NOT APPLICABLE

Veh :1      CAR/VAN/PICKUP      Registered Weight: 4330      State of Registration: NY  
 Num of Occupants: 1      Driver's Age: 51      Sex: F      Citation Issued: N  
 Direction of Travel: SOUTH      Public Property Damage: OTHER      School Bus Involved: OTHER  
 Pre-Accd Action: GOING STRAIGHT AHEAD  
 Apparent Factors: ANIMAL'S ACTION, NOT APPLICABLE

County: Orleans    Muni: Barre(T)    Ref. Marker: 98 45041004    Street: QUAKER HILL RD  
 17 Meters South of Driveway  
**7/5/2014**    Sat 00:56 AM    Persons Killed: 0    Persons Injured: 0    Extent of Injuries:    **Case: 2014-35316008**  
 Accident Class: PROPERTY DAMAGE    Police Agency: ORLEANS CO SHERIFF'S OFFICE    Num of Veh: 1  
 Type Of Accident: COLLISION WITH DEER    Traffic Control: NONE  
 Manner of Collision: OTHER    Weather: CLEAR  
 Road Surface Condition: DRY    Road Char.: STRAIGHT AND LEVEL    Light Condition: DARK-ROAD UNLIGHTED  
 Loc. of Ped/Bicycle: NOT APPLICABLE    Action of Ped/Bicycle: NOT APPLICABLE

Veh :1      CAR/VAN/PICKUP      Registered Weight: 2494      State of Registration: NY  
 Num of Occupants: 1      Driver's Age: 21      Sex: F      Citation Issued: N  
 Direction of Travel: SOUTH      Public Property Damage: OTHER      School Bus Involved: OTHER  
 Pre-Accd Action: GOING STRAIGHT AHEAD  
 Apparent Factors: NOT APPLICABLE, ANIMAL'S ACTION

County: Orleans    Muni: Barre(T)    Ref. Marker: 98 45041026    Street: QUAKER HILL RD  
 365 Meters South of W Barre Rd  
**7/9/2014**    Wed 23:23 PM    Persons Killed: 0    Persons Injured: 0    Extent of Injuries:    **Case: 2014-35324395**  
 Accident Class: NON-REPORTABLE    Police Agency: NYSP ALBION    Num of Veh: 1  
 Type Of Accident: COLLISION WITH DEER    Traffic Control: NONE  
 Manner of Collision: OTHER    Weather: CLEAR  
 Road Surface Condition: DRY    Road Char.: STRAIGHT AND LEVEL    Light Condition: DARK-ROAD UNLIGHTED  
 Loc. of Ped/Bicycle: NOT APPLICABLE    Action of Ped/Bicycle: NOT APPLICABLE

Veh :1      CAR/VAN/PICKUP      Registered Weight:      State of Registration: NY  
 Num of Occupants: 1      Driver's Age: 22      Sex: F      Citation Issued: N  
 Direction of Travel: NORTH      Public Property Damage: OTHER      School Bus Involved: OTHER  
 Pre-Accd Action: GOING STRAIGHT AHEAD  
 Apparent Factors: ANIMAL'S ACTION, NOT APPLICABLE

County: Orleans    Muni: Barre(T)    Ref. Marker: 98 45041023    Street: QUAKER HILL RD  
 305 Meters North of ROOT RD  
**7/18/2014**    Fri 09:39 AM    Persons Killed: 0    Persons Injured: 0    Extent of Injuries:    **Case: 2014-35334465**  
 Accident Class: PROPERTY DAMAGE    Police Agency: ORLEANS CO SHERIFF'S OFFICE    Num of Veh: 1  
 Type Of Accident: COLLISION WITH DEER    Traffic Control: NONE  
 Manner of Collision: OTHER    Weather: CLEAR  
 Road Surface Condition: DRY    Road Char.: STRAIGHT AND LEVEL    Light Condition: DAYLIGHT  
 Loc. of Ped/Bicycle: NOT APPLICABLE    Action of Ped/Bicycle: NOT APPLICABLE

Veh :1      CAR/VAN/PICKUP      Registered Weight: 3072      State of Registration: NY  
 Num of Occupants: 2      Driver's Age: 40      Sex: M      Citation Issued: N

Direction of Travel: SOUTH      Public Property Damage: OTHER      School Bus Involved: OTHER  
 Pre-Accd Action: GOING STRAIGHT AHEAD  
 Apparent Factors: NOT APPLICABLE, ANIMAL'S ACTION

County: Orleans    Muni: Barre(T)    Ref. Marker: 31A45011142    Street: [Route] 31A  
 AT INTERSECTION WITH MATHES RD

**7/21/2014**    Mon 10:30 AM    Persons Killed: 0    Persons Injured: 0    Extent of Injuries:    **Case: 2014-35335709**  
 Accident Class: PROPERTY DAMAGE    Police Agency: ORLEANS CO SHERIFF'S OFFICE    Num of Veh: 1  
 Type Of Accident: COLLISION WITH TREE    Traffic Control: NONE  
 Manner of Collision: OTHER    Weather: CLEAR  
 Road Surface Condition: DRY    Road Char.: CURVE AND LEVEL    Light Condition: DAYLIGHT  
 Loc. of Ped/Bicycle: NOT APPLICABLE    Action of Ped/Bicycle: NOT APPLICABLE

Veh :1    TRUCK    Registered Weight: 73750    State of Registration: NY  
 Num of Occupants: 1    Driver's Age: 47    Sex: M    Citation Issued: Y  
 Direction of Travel: EAST    Public Property Damage: OTHER    School Bus Involved: OTHER  
 Pre-Accd Action: GOING STRAIGHT AHEAD  
 Apparent Factors: PASSING OR LANE USAGE IMPROPERLY, DRIVER INATTENTION

County: Orleans    Muni: Albion(T)    Ref. Marker: 31A45011124    Street: E LEE RD  
 AT INTERSECTION WITH Richs Corners Rd

**7/25/2014**    Fri 16:36 PM    Persons Killed: 0    Persons Injured: 0    Extent of Injuries:    **Case: 2014-35340875**  
 Accident Class: NON-REPORTABLE    Police Agency: ORLEANS CO SHERIFF'S OFFICE    Num of Veh: 2  
 Type Of Accident: COLLISION WITH MOTOR VEHICLE    Traffic Control: NONE  
 Manner of Collision: OVERTAKING    Weather: CLEAR  
 Road Surface Condition: DRY    Road Char.: STRAIGHT AND LEVEL    Light Condition: DAYLIGHT  
 Loc. of Ped/Bicycle: NOT APPLICABLE    Action of Ped/Bicycle: NOT APPLICABLE

Veh :1    CAR/VAN/PICKUP    Registered Weight:    State of Registration: NY  
 Num of Occupants: 1    Driver's Age: 19    Sex: F    Citation Issued: Y  
 Direction of Travel: EAST    Public Property Damage: OTHER    School Bus Involved: OTHER  
 Pre-Accd Action: GOING STRAIGHT AHEAD  
 Apparent Factors: DRIVER INATTENTION, FOLLOWING TOO CLOSELY

Veh :2    CAR/VAN/PICKUP    Registered Weight:    State of Registration: NY  
 Num of Occupants: 1    Driver's Age: 63    Sex: M    Citation Issued: N  
 Direction of Travel: EAST    Public Property Damage: OTHER    School Bus Involved: OTHER  
 Pre-Accd Action: STOPPED IN TRAFFIC  
 Apparent Factors: NOT APPLICABLE, NOT APPLICABLE

County: Orleans    Muni: Barre(T)    Ref. Marker: 31A45011089    Street: W LEE RD  
 481 Meters East of Gaines Basin Rd

**7/28/2014**    Mon 06:14 AM    Persons Killed: 0    Persons Injured: 0    Extent of Injuries:    **Case: 2014-35346007**  
 Accident Class: NON-REPORTABLE    Police Agency: ORLEANS CO SHERIFF'S OFFICE    Num of Veh: 1  
 Type Of Accident: COLLISION WITH SIGN POST    Traffic Control: NONE  
 Manner of Collision: OTHER    Weather: CLEAR  
 Road Surface Condition: DRY    Road Char.: STRAIGHT AND LEVEL    Light Condition: DAWN  
 Loc. of Ped/Bicycle: NOT APPLICABLE    Action of Ped/Bicycle: NOT APPLICABLE

Veh :1    CAR/VAN/PICKUP    Registered Weight:    State of Registration: NY  
 Num of Occupants: 2    Driver's Age: 53    Sex: F    Citation Issued: N  
 Direction of Travel: EAST    Public Property Damage: OTHER    School Bus Involved: OTHER  
 Pre-Accd Action: AVOIDING OBJECT IN ROADWAY  
 Apparent Factors: ANIMAL'S ACTION, NOT APPLICABLE

County: Orleans    Muni: Albion(T)    Ref. Marker: 98 45041056    Street: OAK ORCHARD RD  
 AT INTERSECTION WITH W Lee Rd

**8/26/2014**    Tue 12:45 PM    Persons Killed: 0    Persons Injured: 0    Extent of Injuries:    **Case: 2014-35387184**  
 Accident Class: PROPERTY DAMAGE    Police Agency: ORLEANS CO SHERIFF'S OFFICE    Num of Veh: 2  
 Type Of Accident: COLLISION WITH MOTOR VEHICLE    Traffic Control: STOP SIGN  
 Manner of Collision: RIGHT ANGLE    Weather: CLEAR  
 Road Surface Condition: DRY    Road Char.: STRAIGHT AND LEVEL    Light Condition: DAYLIGHT  
 Loc. of Ped/Bicycle: NOT APPLICABLE    Action of Ped/Bicycle: NOT APPLICABLE

Veh :1    CAR/VAN/PICKUP    Registered Weight: 3788    State of Registration: NY

Num of Occupants: 1 Driver's Age: 80 Sex: M Citation Issued: N  
 Direction of Travel: NORTH Public Property Damage: OTHER School Bus Involved: OTHER  
 Pre-Accd Action: GOING STRAIGHT AHEAD  
 Apparent Factors: FAILURE TO YIELD RIGHT OF WAY, NOT APPLICABLE

Veh :2 CAR/VAN/PICKUP Registered Weight: 4438 State of Registration: NY  
 Num of Occupants: 2 Driver's Age: 70 Sex: M Citation Issued: N  
 Direction of Travel: EAST Public Property Damage: OTHER School Bus Involved: OTHER  
 Pre-Accd Action: GOING STRAIGHT AHEAD  
 Apparent Factors: NOT APPLICABLE, FAILURE TO YIELD RIGHT OF WAY

County: Orleans Muni: Barre(T) Ref. Marker: 98 45041046 Street: OAK ORCHARD RD  
 AT INTERSECTION WITH Lime Kiln Rd  
**9/11/2014** Thu 21:55 PM Persons Killed: 0 Persons Injured: 0 Extent of Injuries: **Case: 2014-35398709**  
 Accident Class: PROPERTY DAMAGE Police Agency: ORLEANS CO SHERIFF'S OFFICE Num of Veh: 1  
 Type Of Accident: COLLISION WITH DEER Traffic Control: NONE  
 Manner of Collision: OTHER Weather: CLEAR  
 Road Surface Condition: DRY Road Char.: STRAIGHT AND LEVEL Light Condition: DARK-ROAD LIGHTED  
 Loc. of Ped/Bicycle: NOT APPLICABLE Action of Ped/Bicycle: NOT APPLICABLE

Veh :1 CAR/VAN/PICKUP Registered Weight: 3906 State of Registration: NY  
 Num of Occupants: 1 Driver's Age: 55 Sex: M Citation Issued: N  
 Direction of Travel: NORTH Public Property Damage: OTHER School Bus Involved: OTHER  
 Pre-Accd Action: GOING STRAIGHT AHEAD  
 Apparent Factors: ANIMAL'S ACTION, NOT APPLICABLE

County: Orleans Muni: Albion(T) Ref. Marker: 98 45041056 Street: [Route] 98  
 AT INTERSECTION WITH W Lee Rd  
**9/18/2014** Thu 06:21 AM Persons Killed: 0 Persons Injured: 0 Extent of Injuries: **Case: 2014-35420699**  
 Accident Class: NON-REPORTABLE Police Agency: ORLEANS CO SHERIFF'S OFFICE Num of Veh: 2  
 Type Of Accident: COLLISION WITH MOTOR VEHICLE Traffic Control: FLASHING LIGHT  
 Manner of Collision: RIGHT ANGLE Weather: CLEAR  
 Road Surface Condition: DRY Road Char.: STRAIGHT AND LEVEL Light Condition: DARK-ROAD UNLIGHTED  
 Loc. of Ped/Bicycle: NOT APPLICABLE Action of Ped/Bicycle: NOT APPLICABLE

Veh :1 CAR/VAN/PICKUP Registered Weight: State of Registration: NY  
 Num of Occupants: 1 Driver's Age: 26 Sex: F Citation Issued: N  
 Direction of Travel: SOUTH Public Property Damage: OTHER School Bus Involved: OTHER  
 Pre-Accd Action: GOING STRAIGHT AHEAD  
 Apparent Factors: NOT APPLICABLE, NOT APPLICABLE

Veh :2 CAR/VAN/PICKUP Registered Weight: State of Registration: NY  
 Num of Occupants: 1 Driver's Age: Sex: U Citation Issued: N  
 Direction of Travel: WEST Public Property Damage: OTHER School Bus Involved: OTHER  
 Pre-Accd Action: GOING STRAIGHT AHEAD  
 Apparent Factors: FAILURE TO YIELD RIGHT OF WAY, NOT APPLICABLE

County: Orleans Muni: Barre(T) Ref. Marker: Street: LIME KILN RD  
 AT INTERSECTION WITH Oak Orchard Rd  
**10/9/2014** Thu 19:19 PM Persons Killed: 0 Persons Injured: 0 Extent of Injuries: **Case: 2014-35436397**  
 Accident Class: PROPERTY DAMAGE Police Agency: ORLEANS CO SHERIFF'S OFFICE Num of Veh: 1  
 Type Of Accident: COLLISION WITH DEER Traffic Control: NONE  
 Manner of Collision: OTHER Weather: CLEAR  
 Road Surface Condition: DRY Road Char.: STRAIGHT AND LEVEL Light Condition: DARK-ROAD LIGHTED  
 Loc. of Ped/Bicycle: NOT APPLICABLE Action of Ped/Bicycle: NOT APPLICABLE

Veh :1 CAR/VAN/PICKUP Registered Weight: 3461 State of Registration: NY  
 Num of Occupants: 1 Driver's Age: 71 Sex: F Citation Issued: N  
 Direction of Travel: NORTH Public Property Damage: OTHER School Bus Involved: OTHER  
 Pre-Accd Action: GOING STRAIGHT AHEAD  
 Apparent Factors: NOT APPLICABLE, ANIMAL'S ACTION

County: Orleans Muni: Barre(T) Ref. Marker: Street: GILLETTE RD

395 Meters East of Hill Rd

**10/22/2014** Wed 23:38 PM Persons Killed: 0 Persons Injured: 0 Extent of Injuries: **Case: 2014-35442802**  
 Accident Class: PROPERTY DAMAGE Police Agency: ORLEANS CO SHERIFF'S OFFICE Num of Veh: 1  
 Type Of Accident: COLLISION WITH DEER Traffic Control: NONE  
 Manner of Collision: OTHER Weather: CLOUDY  
 Road Surface Condition: DRY Road Char.: STRAIGHT AND LEVEL Light Condition: DARK-ROAD UNLIGHTED  
 Loc. of Ped/Bicycle: NOT APPLICABLE Action of Ped/Bicycle: NOT APPLICABLE

Veh :1 CAR/VAN/PICKUP Registered Weight: 3349 State of Registration: NY  
 Num of Occupants: 1 Driver's Age: 28 Sex: F Citation Issued: N  
 Direction of Travel: EAST Public Property Damage: OTHER School Bus Involved: OTHER  
 Pre-Accd Action: GOING STRAIGHT AHEAD  
 Apparent Factors: ANIMAL'S ACTION, NOT APPLICABLE

County: Orleans Muni: Barre(T) Ref. Marker: 98 45041027 Street: QUAKER HILL RD

183 Meters South of W Barre Rd

**10/24/2014** Fri 22:30 PM Persons Killed: 0 Persons Injured: 0 Extent of Injuries: **Case: 2014-35446411**  
 Accident Class: NON-REPORTABLE Police Agency: NYSP ALBION Num of Veh: 1  
 Type Of Accident: COLLISION WITH DEER Traffic Control: NO PASSING ZONE  
 Manner of Collision: OTHER Weather: CLEAR  
 Road Surface Condition: DRY Road Char.: STRAIGHT AND LEVEL Light Condition: DARK-ROAD UNLIGHTED  
 Loc. of Ped/Bicycle: NOT APPLICABLE Action of Ped/Bicycle: NOT APPLICABLE

Veh :1 CAR/VAN/PICKUP Registered Weight: State of Registration: NY  
 Num of Occupants: 1 Driver's Age: 42 Sex: M Citation Issued: N  
 Direction of Travel: NORTH Public Property Damage: OTHER School Bus Involved: OTHER  
 Pre-Accd Action: GOING STRAIGHT AHEAD  
 Apparent Factors: ANIMAL'S ACTION, NOT APPLICABLE

County: Orleans Muni: Barre(T) Ref. Marker: 98 45041018 Street: QUAKER HILL RD

283 Meters North of Puzzey Rd

**10/24/2014** Mon 05:43 AM Persons Killed: 0 Persons Injured: 0 Extent of Injuries: **Case: 2014-35448894**  
 Accident Class: PROPERTY DAMAGE Police Agency: ORLEANS CO SHERIFF'S OFFICE Num of Veh: 1  
 Type Of Accident: COLLISION WITH DEER Traffic Control: NONE  
 Manner of Collision: OTHER Weather: CLEAR  
 Road Surface Condition: DRY Road Char.: STRAIGHT AND LEVEL Light Condition: DARK-ROAD LIGHTED  
 Loc. of Ped/Bicycle: NOT APPLICABLE Action of Ped/Bicycle: NOT APPLICABLE

Veh :1 CAR/VAN/PICKUP Registered Weight: 3637 State of Registration: NY  
 Num of Occupants: 1 Driver's Age: 44 Sex: F Citation Issued: N  
 Direction of Travel: NORTH Public Property Damage: OTHER School Bus Involved: OTHER  
 Pre-Accd Action: GOING STRAIGHT AHEAD  
 Apparent Factors: ANIMAL'S ACTION, NOT APPLICABLE

County: Orleans Muni: Barre(T) Ref. Marker: Street: MAPLE ST

324 Meters East of Bragg Schoolhouse Rd

**11/8/2014** Sat 15:37 PM Persons Killed: 0 Persons Injured: 0 Extent of Injuries: **Case: 2014-35464305**  
 Accident Class: PROPERTY DAMAGE Police Agency: ORLEANS CO SHERIFF'S OFFICE Num of Veh: 2  
 Type Of Accident: COLLISION WITH MOTOR VEHICLE Traffic Control: NONE  
 Manner of Collision: RIGHT ANGLE Weather: CLOUDY  
 Road Surface Condition: DRY Road Char.: STRAIGHT AND LEVEL Light Condition: DAYLIGHT  
 Loc. of Ped/Bicycle: NOT APPLICABLE Action of Ped/Bicycle: NOT APPLICABLE

Veh :2 CAR/VAN/PICKUP Registered Weight: 5424 State of Registration: NY  
 Num of Occupants: 2 Driver's Age: 64 Sex: F Citation Issued: N  
 Direction of Travel: WEST Public Property Damage: OTHER School Bus Involved: OTHER  
 Pre-Accd Action: GOING STRAIGHT AHEAD  
 Apparent Factors: NOT APPLICABLE, NOT APPLICABLE

Veh :1 OTHER Registered Weight: State of Registration: UN  
 Num of Occupants: 1 Driver's Age: 80 Sex: M Citation Issued: N  
 Direction of Travel: EAST Public Property Damage: OTHER School Bus Involved: OTHER  
 Pre-Accd Action: GOING STRAIGHT AHEAD

Apparent Factors: FAILURE TO YIELD RIGHT OF WAY, PASSING OR LANE USAGE IMPROPERLY

County: Orleans Muni: Barre(T) Ref. Marker: 98 45041018 Street: QUAKER HILL RD  
 254 Meters North of Puzzey Rd  
**10/28/2014** Tue 21:20 PM Persons Killed: 0 Persons Injured: 0 Extent of Injuries: **Case: 2014-35466111**  
 Accident Class: PROPERTY DAMAGE Police Agency: NYSP ALBION Num of Veh: 1  
 Type Of Accident: COLLISION WITH DEER Traffic Control: NONE  
 Manner of Collision: OTHER Weather: CLOUDY  
 Road Surface Condition: WET Road Char.: STRAIGHT AND LEVEL Light Condition: DARK-ROAD UNLIGHTED  
 Loc. of Ped/Bicycle: NOT APPLICABLE Action of Ped/Bicycle: NOT APPLICABLE

Veh :1 CAR/VAN/PICKUP Registered Weight: 5163 State of Registration: NY  
 Num of Occupants: 1 Driver's Age: 32 Sex: M Citation Issued: N  
 Direction of Travel: SOUTH Public Property Damage: OTHER School Bus Involved: OTHER  
 Pre-Accd Action: GOING STRAIGHT AHEAD  
 Apparent Factors: ANIMAL'S ACTION, NOT APPLICABLE

County: Orleans Muni: Barre(T) Ref. Marker: 98 45041005 Street: QUAKER HILL RD  
 44 Meters North of Unnamed Street  
**11/4/2014** Tue 08:34 AM Persons Killed: 0 Persons Injured: 0 Extent of Injuries: **Case: 2014-35484542**  
 Accident Class: PROPERTY DAMAGE Police Agency: ORLEANS CO SHERIFF'S OFFICE Num of Veh: 1  
 Type Of Accident: COLLISION WITH DEER Traffic Control: NONE  
 Manner of Collision: OTHER Weather: CLOUDY  
 Road Surface Condition: DRY Road Char.: STRAIGHT/ GRADE Light Condition: DAYLIGHT  
 Loc. of Ped/Bicycle: NOT APPLICABLE Action of Ped/Bicycle: NOT APPLICABLE

Veh :1 CAR/VAN/PICKUP Registered Weight: 3988 State of Registration: NY  
 Num of Occupants: 1 Driver's Age: 56 Sex: F Citation Issued: N  
 Direction of Travel: SOUTH Public Property Damage: OTHER School Bus Involved: OTHER  
 Pre-Accd Action: GOING STRAIGHT AHEAD  
 Apparent Factors: NOT APPLICABLE, ANIMAL'S ACTION

County: Orleans Muni: Barre(T) Ref. Marker: 31A45011144 Street: E LEE RD  
 63 Meters West of E Lee St Rd  
**11/11/2014** Tue 21:48 PM Persons Killed: 0 Persons Injured: 1 Extent of Injuries: A **Case: 2014-35484816**  
 Accident Class: PROPERTY DAMAGE AND INJURY Police Agency: NYSP ALBION Num of Veh: 1  
 Type Of Accident: COLLISION WITH SIGN POST Traffic Control: NONE  
 Manner of Collision: OTHER Weather: CLEAR  
 Road Surface Condition: DRY Road Char.: CURVE AND LEVEL Light Condition: DARK-ROAD UNLIGHTED  
 Loc. of Ped/Bicycle: NOT APPLICABLE Action of Ped/Bicycle: NOT APPLICABLE

Veh :1 CAR/VAN/PICKUP Registered Weight: 2690 State of Registration: NY  
 Num of Occupants: 1 Driver's Age: 33 Sex: M Citation Issued: N  
 Direction of Travel: WEST Public Property Damage: OTHER School Bus Involved: OTHER  
 Pre-Accd Action: GOING STRAIGHT AHEAD  
 Apparent Factors: UNSAFE SPEED, PASSING OR LANE USAGE IMPROPERLY

County: Orleans Muni: Barre(T) Ref. Marker: 98 45041054 Street: OAK ORCHARD RD  
 459 Meters North of Driveway  
**11/21/2014** Fri 23:51 PM Persons Killed: 0 Persons Injured: 0 Extent of Injuries: **Case: 2014-35491584**  
 Accident Class: NON-REPORTABLE Police Agency: ORLEANS CO SHERIFF'S OFFICE Num of Veh: 1  
 Type Of Accident: OTHER NON-COLLISION Traffic Control: NONE  
 Manner of Collision: OTHER Weather: CLOUDY  
 Road Surface Condition: DRY Road Char.: STRAIGHT AND LEVEL Light Condition: DARK-ROAD UNLIGHTED  
 Loc. of Ped/Bicycle: PED/BICYCLIST NOT AT INTERSECTION Action of Ped/Bicycle: OTHER ACTIONS IN ROADWAY

Veh :1 CAR/VAN/PICKUP Registered Weight: State of Registration: NY  
 Num of Occupants: 2 Driver's Age: 81 Sex: M Citation Issued: N  
 Direction of Travel: NORTH Public Property Damage: OTHER School Bus Involved: OTHER  
 Pre-Accd Action: GOING STRAIGHT AHEAD  
 Apparent Factors: NOT APPLICABLE, DRIVER INATTENTION

Veh :2 PEDESTRIAN Registered Weight: State of Registration: NY  
 Num of Occupants: 1 Driver's Age: 71 Sex: F Citation Issued: N  
 Direction of Travel: NOT APPLICABLE Public Property Damage: OTHER School Bus Involved: OTHER

Pre-Accd Action: NOT APPLICABLE

Apparent Factors: NOT APPLICABLE, NOT APPLICABLE

County: Orleans Muni: Barre(T) Ref. Marker: 98 45041030 Street: QUAKER HILL RD

191 Meters North of W Barre Rd

**11/12/2014** Wed 17:05 PM Persons Killed: 0 Persons Injured: 0 Extent of Injuries: **Case: 2014-35499651**  
 Accident Class: PROPERTY DAMAGE Police Agency: ORLEANS CO SHERIFF'S OFFICE Num of Veh: 1  
 Type Of Accident: COLLISION WITH DEER Traffic Control: NONE  
 Manner of Collision: OTHER Weather: CLOUDY  
 Road Surface Condition: DRY Road Char.: STRAIGHT AT HILLCREST Light Condition: DARK-ROAD UNLIGHTED  
 Loc. of Ped/Bicycle: NOT APPLICABLE Action of Ped/Bicycle: NOT APPLICABLE

Veh :1 CAR/VAN/PICKUP Registered Weight: 3649 State of Registration: NY  
 Num of Occupants: 2 Driver's Age: 23 Sex: M Citation Issued: N  
 Direction of Travel: NORTH Public Property Damage: OTHER School Bus Involved: OTHER  
 Pre-Accd Action: GOING STRAIGHT AHEAD  
 Apparent Factors: NOT APPLICABLE, ANIMAL'S ACTION

County: Orleans Muni: Barre(T) Ref. Marker: 31A45011082 Street: W LEE RD

282 Meters East of Johnny Cake Ln

**11/4/2014** Tue 20:07 PM Persons Killed: 0 Persons Injured: 0 Extent of Injuries: **Case: 2014-35503383**  
 Accident Class: PROPERTY DAMAGE Police Agency: NYSP ALBION Num of Veh: 1  
 Type Of Accident: COLLISION WITH DEER Traffic Control: NONE  
 Manner of Collision: OTHER Weather: CLOUDY  
 Road Surface Condition: WET Road Char.: STRAIGHT AND LEVEL Light Condition: DARK-ROAD UNLIGHTED  
 Loc. of Ped/Bicycle: NOT APPLICABLE Action of Ped/Bicycle: NOT APPLICABLE

Veh :1 OTHER Registered Weight: State of Registration: NY  
 Num of Occupants: 1 Driver's Age: 35 Sex: M Citation Issued: N  
 Direction of Travel: EAST Public Property Damage: OTHER School Bus Involved: OTHER  
 Pre-Accd Action: GOING STRAIGHT AHEAD  
 Apparent Factors: NOT APPLICABLE, ANIMAL'S ACTION

County: Orleans Muni: Barre(T) Ref. Marker: 98 45041008 Street: QUAKER HILL RD

AT INTERSECTION WITH Unnamed Street

**11/22/2014** Sat 08:30 AM Persons Killed: 0 Persons Injured: 1 Extent of Injuries: B **Case: 2014-35505960**  
 Accident Class: PROPERTY DAMAGE AND INJURY Police Agency: ORLEANS CO SHERIFF'S OFFICE Num of Veh: 1  
 Type Of Accident: COLLISION WITH DEER Traffic Control: NONE  
 Manner of Collision: OTHER Weather: CLOUDY  
 Road Surface Condition: DRY Road Char.: STRAIGHT AND LEVEL Light Condition: DAYLIGHT  
 Loc. of Ped/Bicycle: NOT APPLICABLE Action of Ped/Bicycle: NOT APPLICABLE

Veh :1 CAR/VAN/PICKUP Registered Weight: 2775 State of Registration: NY  
 Num of Occupants: 1 Driver's Age: 20 Sex: F Citation Issued: N  
 Direction of Travel: SOUTH Public Property Damage: OTHER School Bus Involved: OTHER  
 Pre-Accd Action: GOING STRAIGHT AHEAD  
 Apparent Factors: NOT APPLICABLE, ANIMAL'S ACTION

County: Orleans Muni: Barre(T) Ref. Marker: 31A45011087 Street: W LEE RD

234 Meters East of Gaines Basin Rd

**12/11/2014** Thu 17:44 PM Persons Killed: 0 Persons Injured: 0 Extent of Injuries: **Case: 2014-35512218**  
 Accident Class: NON-REPORTABLE Police Agency: ORLEANS CO SHERIFF'S OFFICE Num of Veh: 1  
 Type Of Accident: COLLISION WITH DEER Traffic Control: NONE  
 Manner of Collision: OTHER Weather: SNOW  
 Road Surface Condition: SNOW/ICE Road Char.: STRAIGHT AND LEVEL Light Condition: DARK-ROAD UNLIGHTED  
 Loc. of Ped/Bicycle: NOT APPLICABLE Action of Ped/Bicycle: NOT APPLICABLE

Veh :1 CAR/VAN/PICKUP Registered Weight: State of Registration: NY  
 Num of Occupants: 1 Driver's Age: 20 Sex: F Citation Issued: N  
 Direction of Travel: WEST Public Property Damage: OTHER School Bus Involved: OTHER  
 Pre-Accd Action: GOING STRAIGHT AHEAD  
 Apparent Factors: ANIMAL'S ACTION, NOT APPLICABLE

County: Orleans Muni: Albion(T) Ref. Marker: 31A45011101 Street: W LEE RD

AT INTERSECTION WITH Oak Orchard Rd

**11/25/2014** Tue 16:57 PM Persons Killed: 0 Persons Injured: 0 Extent of Injuries: **Case: 2014-35512229**  
 Accident Class: NON-REPORTABLE Police Agency: ORLEANS CO SHERIFF'S OFFICE Num of Veh: 2  
 Type Of Accident: COLLISION WITH MOTOR VEHICLE Traffic Control: FLASHING LIGHT  
 Manner of Collision: RIGHT ANGLE Weather: CLEAR  
 Road Surface Condition: DRY Road Char.: STRAIGHT AND LEVEL Light Condition: DUSK  
 Loc. of Ped/Bicycle: NOT APPLICABLE Action of Ped/Bicycle: NOT APPLICABLE

Veh :1 CAR/VAN/PICKUP Registered Weight: State of Registration: NY  
 Num of Occupants: 2 Driver's Age: 78 Sex: F Citation Issued: N  
 Direction of Travel: EAST Public Property Damage: OTHER School Bus Involved: OTHER  
 Pre-Accd Action: GOING STRAIGHT AHEAD  
 Apparent Factors: DRIVER INATTENTION, NOT APPLICABLE

Veh :2 CAR/VAN/PICKUP Registered Weight: State of Registration: NY  
 Num of Occupants: 1 Driver's Age: 22 Sex: F Citation Issued: N  
 Direction of Travel: SOUTH Public Property Damage: OTHER School Bus Involved: OTHER  
 Pre-Accd Action: GOING STRAIGHT AHEAD  
 Apparent Factors: NOT APPLICABLE, NOT APPLICABLE

County: Orleans Muni: Barre(T) Ref. Marker: 98 45041003 Street: QUAKER HILL RD  
 294 Meters North of Unnamed Street

**12/12/2014** Fri 17:25 PM Persons Killed: 0 Persons Injured: 0 Extent of Injuries: **Case: 2014-35516421**  
 Accident Class: PROPERTY DAMAGE Police Agency: NYSP BATAVIA Num of Veh: 1  
 Type Of Accident: COLLISION WITH DEER Traffic Control: NONE  
 Manner of Collision: OTHER Weather: CLEAR  
 Road Surface Condition: WET Road Char.: STRAIGHT AND LEVEL Light Condition: DARK-ROAD LIGHTED  
 Loc. of Ped/Bicycle: NOT APPLICABLE Action of Ped/Bicycle: NOT APPLICABLE

Veh :1 CAR/VAN/PICKUP Registered Weight: 2729 State of Registration: NY  
 Num of Occupants: 2 Driver's Age: 49 Sex: F Citation Issued: N  
 Direction of Travel: SOUTH Public Property Damage: OTHER School Bus Involved: OTHER  
 Pre-Accd Action: GOING STRAIGHT AHEAD  
 Apparent Factors: NOT APPLICABLE, ANIMAL'S ACTION

County: Orleans Muni: Barre(T) Ref. Marker: 98 45041003 Street: QUAKER HILL RD  
 172 Meters South of Driveway

**12/19/2014** Fri 18:43 PM Persons Killed: 0 Persons Injured: 0 Extent of Injuries: **Case: 2014-35523264**  
 Accident Class: PROPERTY DAMAGE Police Agency: ORLEANS CO SHERIFF'S OFFICE Num of Veh: 1  
 Type Of Accident: COLLISION WITH DEER Traffic Control: NONE  
 Manner of Collision: OTHER Weather: CLOUDY  
 Road Surface Condition: WET Road Char.: STRAIGHT AND LEVEL Light Condition: DARK-ROAD UNLIGHTED  
 Loc. of Ped/Bicycle: NOT APPLICABLE Action of Ped/Bicycle: NOT APPLICABLE

Veh :1 CAR/VAN/PICKUP Registered Weight: 3586 State of Registration: NY  
 Num of Occupants: 2 Driver's Age: 37 Sex: M Citation Issued: N  
 Direction of Travel: SOUTH Public Property Damage: OTHER School Bus Involved: OTHER  
 Pre-Accd Action: GOING STRAIGHT AHEAD  
 Apparent Factors: NOT APPLICABLE, ANIMAL'S ACTION

County: Orleans Muni: Barre(T) Ref. Marker: 98 45041013 Street: QUAKER HILL RD  
 322 Meters South of DELANO STEELE RD

**1/3/2015** Sat 16:10 PM Persons Killed: 0 Persons Injured: 0 Extent of Injuries: **Case: 2015-35536727**  
 Accident Class: PROPERTY DAMAGE Police Agency: ORLEANS CO SHERIFF'S OFFICE Num of Veh: 1  
 Type Of Accident: COLLISION WITH GUIDE RAIL Traffic Control: NONE  
 Manner of Collision: OTHER Weather: SLEET/HAIL/FREEZING RAIN  
 Road Surface Condition: SLUSH Road Char.: STRAIGHT AND LEVEL Light Condition: DAYLIGHT  
 Loc. of Ped/Bicycle: NOT APPLICABLE Action of Ped/Bicycle: NOT APPLICABLE

Veh :1 CAR/VAN/PICKUP Registered Weight: 2547 State of Registration: NY  
 Num of Occupants: 1 Driver's Age: 41 Sex: F Citation Issued: N  
 Direction of Travel: SOUTH Public Property Damage: OTHER School Bus Involved: OTHER  
 Pre-Accd Action: GOING STRAIGHT AHEAD  
 Apparent Factors: UNSAFE SPEED, PAVEMENT SLIPPERY

County: Orleans Muni: Barre(T) Ref. Marker: 98 45041012 Street: QUAKER HILL RD

392 Meters South of Delano Steele Rd

**1/2/2015** Fri 22:40 PM Persons Killed: 0 Persons Injured: 0 Extent of Injuries: **Case: 2015-35537591**  
 Accident Class: NON-REPORTABLE Police Agency: NYSP ALBION Num of Veh: 1  
 Type Of Accident: COLLISION WITH DEER Traffic Control: NONE  
 Manner of Collision: OTHER Weather: CLEAR  
 Road Surface Condition: DRY Road Char.: STRAIGHT AND LEVEL Light Condition: DARK-ROAD UNLIGHTED  
 Loc. of Ped/Bicycle: NOT APPLICABLE Action of Ped/Bicycle: NOT APPLICABLE

Veh :1 CAR/VAN/PICKUP Registered Weight: State of Registration: NY  
 Num of Occupants: 1 Driver's Age: 41 Sex: M Citation Issued: N  
 Direction of Travel: NORTH Public Property Damage: OTHER School Bus Involved: OTHER  
 Pre-Accd Action: GOING STRAIGHT AHEAD  
 Apparent Factors: NOT APPLICABLE, ANIMAL'S ACTION

County: Orleans Muni: Barre(T) Ref. Marker: 31A45011144 Street: E LEE RD

AT INTERSECTION WITH E Lee St Rd

**1/15/2015** Thu 22:30 PM Persons Killed: 0 Persons Injured: 0 Extent of Injuries: **Case: 2015-35561696**  
 Accident Class: PROPERTY DAMAGE Police Agency: NYSP ALBION Num of Veh: 1  
 Type Of Accident: COLL. W/LIGHT SUPPORT/UTILITY POLE Traffic Control: NONE  
 Manner of Collision: OTHER Weather: SNOW  
 Road Surface Condition: SNOW/ICE Road Char.: CURVE AND LEVEL Light Condition: DARK-ROAD UNLIGHTED  
 Loc. of Ped/Bicycle: NOT APPLICABLE Action of Ped/Bicycle: NOT APPLICABLE

Veh :1 CAR/VAN/PICKUP Registered Weight: 2630 State of Registration: NY  
 Num of Occupants: 1 Driver's Age: 23 Sex: M Citation Issued: N  
 Direction of Travel: EAST Public Property Damage: OTHER School Bus Involved: OTHER  
 Pre-Accd Action: GOING STRAIGHT AHEAD  
 Apparent Factors: UNSAFE SPEED, PAVEMENT SLIPPERY

County: Orleans Muni: Barre(T) Ref. Marker: 98 45041001 Street: QUAKER HILL RD

102 Meters North of Unnamed Street

**1/8/2015** Thu 17:22 PM Persons Killed: 0 Persons Injured: 0 Extent of Injuries: **Case: 2015-35564510**  
 Accident Class: PROPERTY DAMAGE Police Agency: ORLEANS CO SHERIFF'S OFFICE Num of Veh: 1  
 Type Of Accident: COLLISION WITH DEER Traffic Control: NONE  
 Manner of Collision: OTHER Weather: CLEAR  
 Road Surface Condition: SNOW/ICE Road Char.: STRAIGHT AND LEVEL Light Condition: DARK-ROAD UNLIGHTED  
 Loc. of Ped/Bicycle: NOT APPLICABLE Action of Ped/Bicycle: NOT APPLICABLE

Veh :1 CAR/VAN/PICKUP Registered Weight: 4383 State of Registration: NY  
 Num of Occupants: 1 Driver's Age: 48 Sex: F Citation Issued: N  
 Direction of Travel: SOUTH Public Property Damage: OTHER School Bus Involved: OTHER  
 Pre-Accd Action: GOING STRAIGHT AHEAD  
 Apparent Factors: ANIMAL'S ACTION, NOT APPLICABLE

County: Orleans Muni: Albion(T) Ref. Marker: 31A45011102 Street: E LEE RD

AT INTERSECTION WITH Oak Orchard Rd

**1/8/2015** Thu 21:14 PM Persons Killed: 0 Persons Injured: 0 Extent of Injuries: **Case: 2015-35564512**  
 Accident Class: NON-REPORTABLE Police Agency: ORLEANS CO SHERIFF'S OFFICE Num of Veh: 2  
 Type Of Accident: COLLISION WITH MOTOR VEHICLE Traffic Control: FLASHING LIGHT  
 Manner of Collision: RIGHT ANGLE Weather: CLEAR  
 Road Surface Condition: SNOW/ICE Road Char.: STRAIGHT AND LEVEL Light Condition: DARK-ROAD UNLIGHTED  
 Loc. of Ped/Bicycle: NOT APPLICABLE Action of Ped/Bicycle: NOT APPLICABLE

Veh :1 CAR/VAN/PICKUP Registered Weight: State of Registration: NY  
 Num of Occupants: 1 Driver's Age: 40 Sex: F Citation Issued: Y  
 Direction of Travel: SOUTH Public Property Damage: OTHER School Bus Involved: OTHER  
 Pre-Accd Action: GOING STRAIGHT AHEAD  
 Apparent Factors: FAILURE TO YIELD RIGHT OF WAY, TRAFFIC CONTROL DEVICES DISREGARDED

Veh :2 CAR/VAN/PICKUP Registered Weight: State of Registration: NY  
 Num of Occupants: 1 Driver's Age: 38 Sex: M Citation Issued: N  
 Direction of Travel: WEST Public Property Damage: OTHER School Bus Involved: OTHER  
 Pre-Accd Action: GOING STRAIGHT AHEAD

Apparent Factors: NOT APPLICABLE, NOT APPLICABLE

County: Orleans Muni: Barre(T) Ref. Marker: 31A45011134 Street: E LEE RD  
141 Meters South of Rock Rd

**1/7/2015** Wed 07:18 AM Persons Killed: 0 Persons Injured: 0 Extent of Injuries: **Case: 2015-35564520**  
Accident Class: PROPERTY DAMAGE Police Agency: ORLEANS CO SHERIFF'S OFFICE Num of Veh: 1  
Type Of Accident: COLL. W/EARTH ELE./ROCK CUT/DITCH Traffic Control: NONE  
Manner of Collision: OTHER Weather: SNOW  
Road Surface Condition: SNOW/ICE Road Char.: STRAIGHT AND LEVEL Light Condition: DAYLIGHT  
Loc. of Ped/Bicycle: NOT APPLICABLE Action of Ped/Bicycle: NOT APPLICABLE

Veh :1 CAR/VAN/PICKUP Registered Weight: 2465 State of Registration: NY  
Num of Occupants: 2 Driver's Age: 39 Sex: F Citation Issued: N  
Direction of Travel: EAST Public Property Damage: OTHER School Bus Involved: OTHER  
Pre-Accd Action: GOING STRAIGHT AHEAD  
Apparent Factors: UNSAFE SPEED, PAVEMENT SLIPPERY

County: Orleans Muni: Barre(T) Ref. Marker: Street: ROOT RD  
AT INTERSECTION WITH Quaker Hill Rd

**1/8/2015** Thu 05:38 AM Persons Killed: 0 Persons Injured: 0 Extent of Injuries: **Case: 2015-35564523**  
Accident Class: PROPERTY DAMAGE Police Agency: ORLEANS CO SHERIFF'S OFFICE Num of Veh: 1  
Type Of Accident: COLL. W/LIGHT SUPPORT/UTILITY POLE Traffic Control: NONE  
Manner of Collision: OTHER Weather: CLOUDY  
Road Surface Condition: SNOW/ICE Road Char.: STRAIGHT/ GRADE Light Condition: DARK-ROAD UNLIGHTED  
Loc. of Ped/Bicycle: NOT APPLICABLE Action of Ped/Bicycle: NOT APPLICABLE

Veh :1 CAR/VAN/PICKUP Registered Weight: 3178 State of Registration: NY  
Num of Occupants: 2 Driver's Age: 48 Sex: M Citation Issued: N  
Direction of Travel: EAST Public Property Damage: OTHER School Bus Involved: OTHER  
Pre-Accd Action: GOING STRAIGHT AHEAD  
Apparent Factors: PAVEMENT SLIPPERY, UNSAFE SPEED

County: Orleans Muni: Barre(T) Ref. Marker: 98 45041041 Street: OAK ORCHARD RD  
146 Meters North of Parking Lot

**11/14/2014** Fri 05:09 AM Persons Killed: 0 Persons Injured: 0 Extent of Injuries: **Case: 2014-35566816**  
Accident Class: PROPERTY DAMAGE Police Agency: ORLEANS CO SHERIFF'S OFFICE Num of Veh: 1  
Type Of Accident: COLLISION WITH DEER Traffic Control: NONE  
Manner of Collision: OTHER Weather: CLOUDY  
Road Surface Condition: DRY Road Char.: STRAIGHT AND LEVEL Light Condition: DARK-ROAD UNLIGHTED  
Loc. of Ped/Bicycle: NOT APPLICABLE Action of Ped/Bicycle: NOT APPLICABLE

Veh :1 CAR/VAN/PICKUP Registered Weight: 3223 State of Registration: NY  
Num of Occupants: 1 Driver's Age: 32 Sex: F Citation Issued: N  
Direction of Travel: SOUTH Public Property Damage: OTHER School Bus Involved: OTHER  
Pre-Accd Action: GOING STRAIGHT AHEAD  
Apparent Factors: ANIMAL'S ACTION, NOT APPLICABLE

County: Orleans Muni: Albion(T) Ref. Marker: 31A45011120 Street: E LEE RD  
564 Meters West of Culver Rd

**12/2/2014** Tue 21:55 PM Persons Killed: 0 Persons Injured: 0 Extent of Injuries: **Case: 2014-35568884**  
Accident Class: PROPERTY DAMAGE Police Agency: ORLEANS CO SHERIFF'S OFFICE Num of Veh: 1  
Type Of Accident: COLLISION WITH DEER Traffic Control: NONE  
Manner of Collision: OTHER Weather: RAIN  
Road Surface Condition: WET Road Char.: CURVE AND LEVEL Light Condition: DARK-ROAD UNLIGHTED  
Loc. of Ped/Bicycle: NOT APPLICABLE Action of Ped/Bicycle: NOT APPLICABLE

Veh :1 CAR/VAN/PICKUP Registered Weight: 3429 State of Registration: NY  
Num of Occupants: 4 Driver's Age: 36 Sex: M Citation Issued: N  
Direction of Travel: EAST Public Property Damage: OTHER School Bus Involved: OTHER  
Pre-Accd Action: GOING STRAIGHT AHEAD  
Apparent Factors: ANIMAL'S ACTION, NOT APPLICABLE

County: Orleans Muni: Barre(T) Ref. Marker: 31A45011146 Street: E LEE RD  
98 Meters East of E Barre Rd

**1/7/2015** Wed 08:30 AM Persons Killed: 0 Persons Injured: 4 Extent of Injuries: CCCC **Case: 2015-35572374**  
Accident Class: PROPERTY DAMAGE AND INJURY Police Agency: ORLEANS CO SHERIFF'S OFFICE Num of Veh: 2

Type Of Accident: COLLISION WITH MOTOR VEHICLE Traffic Control: NONE  
 Manner of Collision: REAR END Weather: SNOW  
 Road Surface Condition: SNOW/ICE Road Char.: STRAIGHT AND LEVEL Light Condition: DAYLIGHT  
 Loc. of Ped/Bicycle: NOT APPLICABLE Action of Ped/Bicycle: NOT APPLICABLE

Veh :2 CAR/VAN/PICKUP Registered Weight: 3800 State of Registration: NY  
 Num of Occupants: 4 Driver's Age: 43 Sex: F Citation Issued: N  
 Direction of Travel: EAST Public Property Damage: OTHER School Bus Involved: OTHER  
 Pre-Accd Action: STOPPED IN TRAFFIC  
 Apparent Factors: NOT APPLICABLE, NOT APPLICABLE

Veh :1 CAR/VAN/PICKUP Registered Weight: 3072 State of Registration: NY  
 Num of Occupants: 1 Driver's Age: 27 Sex: F Citation Issued: Y  
 Direction of Travel: EAST Public Property Damage: OTHER School Bus Involved: OTHER  
 Pre-Accd Action: GOING STRAIGHT AHEAD  
 Apparent Factors: UNSAFE SPEED, NOT APPLICABLE

County: Orleans Muni: Albion(T) Ref. Marker: 31A45011102 Street: E LEE RD  
 AT INTERSECTION WITH Oak Orchard Rd

**2/13/2015** Fri 08:57 AM Persons Killed: 0 Persons Injured: 0 Extent of Injuries: **Case: 2015-35603621**  
 Accident Class: NON-REPORTABLE Police Agency: NYSP ALBION Num of Veh: 2  
 Type Of Accident: COLLISION WITH MOTOR VEHICLE Traffic Control: FLASHING LIGHT  
 Manner of Collision: RIGHT ANGLE Weather: CLEAR  
 Road Surface Condition: SNOW/ICE Road Char.: STRAIGHT AND LEVEL Light Condition: DAYLIGHT  
 Loc. of Ped/Bicycle: NOT APPLICABLE Action of Ped/Bicycle: NOT APPLICABLE

Veh :1 CAR/VAN/PICKUP Registered Weight: State of Registration: NY  
 Num of Occupants: 1 Driver's Age: 27 Sex: F Citation Issued: N  
 Direction of Travel: NORTH Public Property Damage: OTHER School Bus Involved: OTHER  
 Pre-Accd Action: SLOWED OR STOPPING  
 Apparent Factors: PAVEMENT SLIPPERY, UNSAFE SPEED

Veh :2 OTHER Registered Weight: State of Registration: NY  
 Num of Occupants: 1 Driver's Age: 30 Sex: M Citation Issued: N  
 Direction of Travel: WEST Public Property Damage: OTHER School Bus Involved: OTHER  
 Pre-Accd Action: STARTING IN TRAFFIC  
 Apparent Factors: NOT APPLICABLE, NOT APPLICABLE

County: Orleans Muni: Albion(T) Ref. Marker: 31A45011102 Street: E LEE RD  
 AT INTERSECTION WITH Oak Orchard Rd

**2/16/2015** Mon 17:12 PM Persons Killed: 0 Persons Injured: 0 Extent of Injuries: **Case: 2015-35608031**  
 Accident Class: NON-REPORTABLE Police Agency: ORLEANS CO SHERIFF'S OFFICE Num of Veh: 2  
 Type Of Accident: COLLISION WITH MOTOR VEHICLE Traffic Control: STOP SIGN  
 Manner of Collision: OVERTAKING Weather: CLOUDY  
 Road Surface Condition: SNOW/ICE Road Char.: STRAIGHT AND LEVEL Light Condition: DAYLIGHT  
 Loc. of Ped/Bicycle: NOT APPLICABLE Action of Ped/Bicycle: NOT APPLICABLE

Veh :1 CAR/VAN/PICKUP Registered Weight: State of Registration: NY  
 Num of Occupants: 1 Driver's Age: 25 Sex: F Citation Issued: N  
 Direction of Travel: NORTH-WEST Public Property Damage: OTHER School Bus Involved: OTHER  
 Pre-Accd Action: SLOWED OR STOPPING  
 Apparent Factors: FOLLOWING TOO CLOSELY, PAVEMENT SLIPPERY

Veh :2 CAR/VAN/PICKUP Registered Weight: State of Registration: NY  
 Num of Occupants: 2 Driver's Age: 31 Sex: F Citation Issued: N  
 Direction of Travel: NORTH-WEST Public Property Damage: OTHER School Bus Involved: OTHER  
 Pre-Accd Action: MAKING RIGHT TURN  
 Apparent Factors: NOT APPLICABLE, NOT APPLICABLE

County: Orleans Muni: Albion(T) Ref. Marker: 31A45011102 Street: E LEE RD  
 25 Meters East of Oak Orchard Rd

**2/16/2015** Mon 18:45 PM Persons Killed: 0 Persons Injured: 2 Extent of Injuries: BC **Case: 2015-35608044**

Accident Class: PROPERTY DAMAGE AND INJURY    Police Agency: ORLEANS CO SHERIFF'S OFFICE    Num of Veh: 2  
 Type Of Accident: COLLISION WITH MOTOR VEHICLE    Traffic Control: FLASHING LIGHT  
 Manner of Collision: REAR END    Weather: CLOUDY  
 Road Surface Condition: SNOW/ICE    Road Char.: STRAIGHT AND LEVEL    Light Condition: DARK-ROAD UNLIGHTED  
 Loc. of Ped/Bicycle: NOT APPLICABLE    Action of Ped/Bicycle: NOT APPLICABLE

Veh :1    CAR/VAN/PICKUP    Registered Weight: 3689    State of Registration: NY  
 Num of Occupants: 2    Driver's Age: 34    Sex: F    Citation Issued: N  
 Direction of Travel: WEST    Public Property Damage: OTHER    School Bus Involved: OTHER  
 Pre-Accd Action: SLOWED OR STOPPING  
 Apparent Factors: PAVEMENT SLIPPERY, NOT APPLICABLE

Veh :2    CAR/VAN/PICKUP    Registered Weight: 3334    State of Registration: NY  
 Num of Occupants: 1    Driver's Age: 21    Sex: F    Citation Issued: N  
 Direction of Travel: WEST    Public Property Damage: OTHER    School Bus Involved: OTHER  
 Pre-Accd Action: SLOWED OR STOPPING  
 Apparent Factors: PAVEMENT SLIPPERY, NOT APPLICABLE

County: Orleans    Muni: Barre(T)    Ref. Marker: 98 45041005    Street: QUAKER HILL RD  
 44 Meters North of Unnamed Street  
**1/27/2015**    Tue 08:06 AM    Persons Killed: 0    Persons Injured: 1    Extent of Injuries: C    **Case: 2015-35608063**  
 Accident Class: INJURY    Police Agency: ORLEANS CO SHERIFF'S OFFICE    Num of Veh: 1  
 Type Of Accident: COLL. W/EARTH ELE./ROCK CUT/DITCH    Traffic Control: NONE  
 Manner of Collision: OTHER    Weather: SNOW  
 Road Surface Condition: SNOW/ICE    Road Char.: STRAIGHT AND LEVEL    Light Condition: DAYLIGHT  
 Loc. of Ped/Bicycle: NOT APPLICABLE    Action of Ped/Bicycle: NOT APPLICABLE

Veh :1    CAR/VAN/PICKUP    Registered Weight: 2873    State of Registration: NY  
 Num of Occupants: 2    Driver's Age: 25    Sex: F    Citation Issued: N  
 Direction of Travel: NORTH    Public Property Damage: OTHER    School Bus Involved: OTHER  
 Pre-Accd Action: GOING STRAIGHT AHEAD  
 Apparent Factors: PAVEMENT SLIPPERY, UNSAFE SPEED

County: Orleans    Muni: Albion(T)    Ref. Marker: 31A45011101    Street: W LEE RD  
 23 Meters West of Oak Orchard Rd  
**2/13/2015**    Fri 09:15 AM    Persons Killed: 0    Persons Injured: 0    Extent of Injuries:    **Case: 2015-35619147**  
 Accident Class: PROPERTY DAMAGE    Police Agency: NYSP ALBION    Num of Veh: 2  
 Type Of Accident: COLLISION WITH MOTOR VEHICLE    Traffic Control: FLASHING LIGHT  
 Manner of Collision: REAR END    Weather: CLEAR  
 Road Surface Condition: SNOW/ICE    Road Char.: STRAIGHT AND LEVEL    Light Condition: DAYLIGHT  
 Loc. of Ped/Bicycle: NOT APPLICABLE    Action of Ped/Bicycle: NOT APPLICABLE

Veh :1    BUS    Registered Weight: 43    State of Registration: NY  
 Num of Occupants: 8    Driver's Age: 32    Sex: F    Citation Issued: N  
 Direction of Travel: EAST    Public Property Damage: OTHER    School Bus Involved: OTHER  
 Pre-Accd Action: STOPPED IN TRAFFIC  
 Apparent Factors: NOT APPLICABLE, NOT APPLICABLE

Veh :2    CAR/VAN/PICKUP    Registered Weight: 2780    State of Registration: NY  
 Num of Occupants: 1    Driver's Age: 34    Sex: F    Citation Issued: Y  
 Direction of Travel: EAST    Public Property Damage: OTHER    School Bus Involved: OTHER  
 Pre-Accd Action: SLOWED OR STOPPING  
 Apparent Factors: PAVEMENT SLIPPERY, FOLLOWING TOO CLOSELY

County: Orleans    Muni: Barre(T)    Ref. Marker: 98 45041010    Street: QUAKER HILL RD  
 805 Meters South of DELANO STEELE RD  
**2/13/2015**    Fri 05:50 AM    Persons Killed: 0    Persons Injured: 0    Extent of Injuries:    **Case: 2015-35619151**  
 Accident Class: PROPERTY DAMAGE    Police Agency: NYSP ALBION    Num of Veh: 1  
 Type Of Accident: COLLISION WITH GUIDERAIL - END    Traffic Control: NONE  
 Manner of Collision: OTHER    Weather: SNOW  
 Road Surface Condition: SNOW/ICE    Road Char.: STRAIGHT AND LEVEL    Light Condition: DARK-ROAD UNLIGHTED  
 Loc. of Ped/Bicycle: NOT APPLICABLE    Action of Ped/Bicycle: NOT APPLICABLE

Veh :1    CAR/VAN/PICKUP    Registered Weight: 2463    State of Registration: NY

Num of Occupants: 1 Driver's Age: 25 Sex: M Citation Issued: N  
 Direction of Travel: NORTH Public Property Damage: OTHER School Bus Involved: OTHER  
 Pre-Accd Action: GOING STRAIGHT AHEAD  
 Apparent Factors: PAVEMENT SLIPPERY, UNSAFE SPEED

County: Orleans Muni: Barre(T) Ref. Marker: 31A45011133 Street: E LEE RD  
 AT INTERSECTION WITH Rock Rd

**3/2/2015** Mon 23:08 PM Persons Killed: 0 Persons Injured: 1 Extent of Injuries: B **Case: 2015-35633159**  
 Accident Class: PROPERTY DAMAGE AND INJURY Police Agency: NYSP ALBION Num of Veh: 1  
 Type Of Accident: COLLISION WITH SNOW EMBANKMENT Traffic Control: NONE  
 Manner of Collision: OTHER Weather: CLOUDY  
 Road Surface Condition: SNOW/ICE Road Char.: CURVE AND LEVEL Light Condition: DARK-ROAD UNLIGHTED  
 Loc. of Ped/Bicycle: NOT APPLICABLE Action of Ped/Bicycle: NOT APPLICABLE

Veh :1 CAR/VAN/PICKUP Registered Weight: 4513 State of Registration: NY  
 Num of Occupants: 1 Driver's Age: 41 Sex: M Citation Issued: N  
 Direction of Travel: EAST Public Property Damage: OTHER School Bus Involved: OTHER  
 Pre-Accd Action: GOING STRAIGHT AHEAD  
 Apparent Factors: UNSAFE SPEED, PAVEMENT SLIPPERY

County: Orleans Muni: Albion(T) Ref. Marker: 31A45011118 Street: E LEE RD  
 818 Meters West of Culver Rd

**3/2/2015** Mon 17:12 PM Persons Killed: 0 Persons Injured: 0 Extent of Injuries: **Case: 2015-35639689**  
 Accident Class: PROPERTY DAMAGE Police Agency: ORLEANS CO SHERIFF'S OFFICE Num of Veh: 2  
 Type Of Accident: COLLISION WITH MOTOR VEHICLE Traffic Control: NONE  
 Manner of Collision: RIGHT ANGLE Weather: CLEAR  
 Road Surface Condition: DRY Road Char.: STRAIGHT AND LEVEL Light Condition: DAYLIGHT  
 Loc. of Ped/Bicycle: NOT APPLICABLE Action of Ped/Bicycle: NOT APPLICABLE

Veh :2 CAR/VAN/PICKUP Registered Weight: 2743 State of Registration: NY  
 Num of Occupants: 1 Driver's Age: 35 Sex: M Citation Issued: N  
 Direction of Travel: EAST Public Property Damage: OTHER School Bus Involved: OTHER  
 Pre-Accd Action: GOING STRAIGHT AHEAD  
 Apparent Factors: NOT APPLICABLE, NOT APPLICABLE

Veh :1 CAR/VAN/PICKUP Registered Weight: 3331 State of Registration: NY  
 Num of Occupants: 1 Driver's Age: 41 Sex: F Citation Issued: Y  
 Direction of Travel: SOUTH-WEST Public Property Damage: OTHER School Bus Involved: OTHER  
 Pre-Accd Action: MAKING LEFT TURN  
 Apparent Factors: GLARE, FAILURE TO YIELD RIGHT OF WAY

County: Orleans Muni: Barre(T) Ref. Marker: Street: GILLETTE RD  
 179 Meters West of Unnamed Street

**3/6/2015** Fri 17:21 PM Persons Killed: 0 Persons Injured: 1 Extent of Injuries: C **Case: 2015-35646904**  
 Accident Class: PROPERTY DAMAGE AND INJURY Police Agency: ORLEANS CO SHERIFF'S OFFICE Num of Veh: 1  
 Type Of Accident: OVERTURNED Traffic Control: NONE  
 Manner of Collision: OTHER Weather: CLEAR  
 Road Surface Condition: DRY Road Char.: STRAIGHT/ GRADE Light Condition: DAYLIGHT  
 Loc. of Ped/Bicycle: NOT APPLICABLE Action of Ped/Bicycle: NOT APPLICABLE

Veh :1 CAR/VAN/PICKUP Registered Weight: 4065 State of Registration: NY  
 Num of Occupants: 1 Driver's Age: 22 Sex: F Citation Issued: N  
 Direction of Travel: EAST Public Property Damage: OTHER School Bus Involved: OTHER  
 Pre-Accd Action: AVOIDING OBJECT IN ROADWAY  
 Apparent Factors: ANIMAL'S ACTION, NOT APPLICABLE

County: Orleans Muni: Barre(T) Ref. Marker: 98 45041056 Street: OAK ORCHARD RD  
 702 Meters North of Driveway

**4/14/2015** Tue 14:45 PM Persons Killed: 0 Persons Injured: 0 Extent of Injuries: **Case: 2015-35692473**  
 Accident Class: PROPERTY DAMAGE Police Agency: ORLEANS CO SHERIFF'S OFFICE Num of Veh: 2  
 Type Of Accident: COLLISION WITH MOTOR VEHICLE Traffic Control: NONE  
 Manner of Collision: SIDESWIPE Weather: CLEAR  
 Road Surface Condition: DRY Road Char.: STRAIGHT AND LEVEL Light Condition: DAYLIGHT  
 Loc. of Ped/Bicycle: NOT APPLICABLE Action of Ped/Bicycle: NOT APPLICABLE

Veh :1 CAR/VAN/PICKUP Registered Weight: 3018 State of Registration: NY  
 Num of Occupants: 1 Driver's Age: 20 Sex: F Citation Issued: N  
 Direction of Travel: SOUTH Public Property Damage: OTHER School Bus Involved: OTHER  
 Pre-Accd Action: GOING STRAIGHT AHEAD  
 Apparent Factors: DRIVER INATTENTION, PASSING OR LANE USAGE IMPROPERLY

Veh :2 CAR/VAN/PICKUP Registered Weight: 3006 State of Registration: NY  
 Num of Occupants: 1 Driver's Age: 84 Sex: F Citation Issued: N  
 Direction of Travel: NORTH Public Property Damage: OTHER School Bus Involved: OTHER  
 Pre-Accd Action: GOING STRAIGHT AHEAD  
 Apparent Factors: NOT APPLICABLE, NOT APPLICABLE

County: Orleans Muni: Barre(T) Ref. Marker: 98 45041050 Street: OAK ORCHARD RD  
 225 Meters South of Driveway

**5/22/2015** Fri 17:39 PM Persons Killed: 0 Persons Injured: 1 Extent of Injuries: C **Case: 2015-35751288**  
 Accident Class: INJURY Police Agency: ORLEANS CO SHERIFF'S OFFICE Num of Veh: 1  
 Type Of Accident: COLLISION WITH PEDESTRIAN Traffic Control: NONE  
 Manner of Collision: OTHER Weather: CLEAR  
 Road Surface Condition: DRY Road Char.: STRAIGHT AND LEVEL Light Condition: DAYLIGHT  
 Loc. of Ped/Bicycle: PED/BICYCLIST NOT AT Action of Ped/Bicycle: CROSSING/ NO SIGNAL OR  
 INTERSECTION CROSSWALK

Veh :2 PEDESTRIAN Registered Weight: State of Registration: -3  
 Num of Occupants: 1 Driver's Age: 18 Sex: M Citation Issued: N  
 Direction of Travel: NOT APPLICABLE Public Property Damage: OTHER School Bus Involved: OTHER  
 Pre-Accd Action: NOT APPLICABLE  
 Apparent Factors: NOT APPLICABLE, PEDESTRIAN'S ERROR/CONFUSION

Veh :1 CAR/VAN/PICKUP Registered Weight: 3062 State of Registration: NY  
 Num of Occupants: 2 Driver's Age: 24 Sex: F Citation Issued: N  
 Direction of Travel: NORTH Public Property Damage: OTHER School Bus Involved: OTHER  
 Pre-Accd Action: GOING STRAIGHT AHEAD  
 Apparent Factors: VIEW OBSTRUCTED/LIMITED, NOT APPLICABLE

County: Orleans Muni: Barre(T) Ref. Marker: 98 45041038 Street: OAK ORCHARD RD  
 114 Meters North of Maple St

**6/14/2015** Sun 01:49 AM Persons Killed: 0 Persons Injured: 6 Extent of Injuries: BBCCC **Case: 2015-35775003**  
 Accident Class: PROPERTY DAMAGE AND INJURY Police Agency: ORLEANS CO SHERIFF'S OFFICE Num of Veh: 6  
 Type Of Accident: COLLISION WITH MOTOR VEHICLE Traffic Control: NONE  
 Manner of Collision: OTHER Weather: CLEAR  
 Road Surface Condition: DRY Road Char.: STRAIGHT AND LEVEL Light Condition: DARK-ROAD UNLIGHTED  
 Loc. of Ped/Bicycle: PED/BICYCLIST NOT AT INTERSECTION Action of Ped/Bicycle: NOT IN ROADWAY

Veh :2 CAR/VAN/PICKUP Registered Weight: 3286 State of Registration: NY  
 Num of Occupants: 1 Driver's Age: Sex: Citation Issued:  
 Direction of Travel: EAST Public Property Damage: OTHER School Bus Involved: OTHER  
 Pre-Accd Action: PARKED  
 Apparent Factors: NOT APPLICABLE, NOT APPLICABLE

Veh :9 PEDESTRIAN Registered Weight: State of Registration: NY  
 Num of Occupants: 1 Driver's Age: 19 Sex: M Citation Issued: N  
 Direction of Travel: NOT APPLICABLE Public Property Damage: OTHER School Bus Involved: OTHER  
 Pre-Accd Action: NOT APPLICABLE  
 Apparent Factors: NOT APPLICABLE, NOT APPLICABLE

Veh :3 CAR/VAN/PICKUP Registered Weight: 3115 State of Registration: NY  
 Num of Occupants: 1 Driver's Age: Sex: Citation Issued:  
 Direction of Travel: EAST Public Property Damage: OTHER School Bus Involved: OTHER  
 Pre-Accd Action: PARKED

Apparent Factors: NOT APPLICABLE, NOT APPLICABLE

Veh :10 PEDESTRIAN Registered Weight: State of Registration: NY  
 Num of Occupants: 1 Driver's Age: 19 Sex: M Citation Issued: N  
 Direction of Travel: NOT APPLICABLE Public Property Damage: OTHER School Bus Involved: OTHER  
 Pre-Accd Action: NOT APPLICABLE  
 Apparent Factors: NOT APPLICABLE, NOT APPLICABLE

Veh :1 CAR/VAN/PICKUP Registered Weight: 4266 State of Registration: NY  
 Num of Occupants: 1 Driver's Age: 45 Sex: M Citation Issued: Y  
 Direction of Travel: SOUTH Public Property Damage: OTHER School Bus Involved: OTHER  
 Pre-Accd Action: GOING STRAIGHT AHEAD  
 Apparent Factors: ALCOHOL INVOLVEMENT, PASSING OR LANE USAGE IMPROPERLY

Veh :8 PEDESTRIAN Registered Weight: State of Registration: NY  
 Num of Occupants: 1 Driver's Age: 20 Sex: F Citation Issued: N  
 Direction of Travel: NOT APPLICABLE Public Property Damage: OTHER School Bus Involved: OTHER  
 Pre-Accd Action: NOT APPLICABLE  
 Apparent Factors: NOT APPLICABLE, NOT APPLICABLE

Veh :5 CAR/VAN/PICKUP Registered Weight: 2740 State of Registration: NY  
 Num of Occupants: 1 Driver's Age: Sex: Citation Issued:  
 Direction of Travel: EAST Public Property Damage: OTHER School Bus Involved: OTHER  
 Pre-Accd Action: PARKED  
 Apparent Factors: NOT APPLICABLE, NOT APPLICABLE

Veh :6 MOTORCYCLE Registered Weight: 447 State of Registration: NY  
 Num of Occupants: 1 Driver's Age: Sex: Citation Issued:  
 Direction of Travel: NORTH Public Property Damage: OTHER School Bus Involved: OTHER  
 Pre-Accd Action: PARKED  
 Apparent Factors: NOT APPLICABLE, NOT APPLICABLE

Veh :7 PEDESTRIAN Registered Weight: State of Registration: NY  
 Num of Occupants: 1 Driver's Age: 19 Sex: M Citation Issued: N  
 Direction of Travel: NOT APPLICABLE Public Property Damage: OTHER School Bus Involved: OTHER  
 Pre-Accd Action: NOT APPLICABLE  
 Apparent Factors: NOT APPLICABLE, NOT APPLICABLE

Veh :11 PEDESTRIAN Registered Weight: State of Registration: NY  
 Num of Occupants: 1 Driver's Age: 20 Sex: F Citation Issued: N  
 Direction of Travel: NOT APPLICABLE Public Property Damage: OTHER School Bus Involved: OTHER  
 Pre-Accd Action: NOT APPLICABLE  
 Apparent Factors: NOT APPLICABLE, NOT APPLICABLE

Veh :4 CAR/VAN/PICKUP Registered Weight: 3484 State of Registration: NY  
 Num of Occupants: 1 Driver's Age: Sex: Citation Issued:  
 Direction of Travel: EAST Public Property Damage: OTHER School Bus Involved: OTHER  
 Pre-Accd Action: PARKED  
 Apparent Factors: NOT APPLICABLE, NOT APPLICABLE

County: Orleans Muni: Albion(T) Ref. Marker: 98 45041056 Street: OAK ORCHARD RD  
 AT INTERSECTION WITH W Lee Rd

6/19/2015 Fri 23:30 PM Persons Killed: 0 Persons Injured: 0 Extent of Injuries: **Case: 2015-35780808**  
 Accident Class: NON-REPORTABLE Police Agency: NYSP ALBION Num of Veh: 2  
 Type Of Accident: COLLISION WITH MOTOR VEHICLE Traffic Control: STOP SIGN  
 Manner of Collision: RIGHT ANGLE Weather: CLOUDY  
 Road Surface Condition: DRY Road Char.: STRAIGHT AND LEVEL Light Condition: DARK-ROAD LIGHTED  
 Loc. of Ped/Bicycle: NOT APPLICABLE Action of Ped/Bicycle: NOT APPLICABLE

Veh :2 CAR/VAN/PICKUP Registered Weight: State of Registration: NY  
 Num of Occupants: 1 Driver's Age: 64 Sex: F Citation Issued: N  
 Direction of Travel: SOUTH Public Property Damage: OTHER School Bus Involved: OTHER  
 Pre-Accd Action: GOING STRAIGHT AHEAD  
 Apparent Factors: NOT APPLICABLE, NOT APPLICABLE

Veh :1 CAR/VAN/PICKUP Registered Weight: State of Registration: NY  
 Num of Occupants: 1 Driver's Age: 20 Sex: M Citation Issued: Y  
 Direction of Travel: WEST Public Property Damage: OTHER School Bus Involved: OTHER  
 Pre-Accd Action: GOING STRAIGHT AHEAD  
 Apparent Factors: FAILURE TO YIELD RIGHT OF WAY, NOT APPLICABLE

County: Orleans Muni: Barre(T) Ref. Marker: 31A45011139 Street: E LEE RD  
 441 Meters South of Rock Rd  
**7/13/2015** Mon 13:14 PM Persons Killed: 0 Persons Injured: 0 Extent of Injuries: **Case: 2015-35800973**  
 Accident Class: PROPERTY DAMAGE Police Agency: NYSP ALBION Num of Veh: 1  
 Type Of Accident: COLLISION WITH DEER Traffic Control: NONE  
 Manner of Collision: OTHER Weather: CLEAR  
 Road Surface Condition: DRY Road Char.: STRAIGHT AND LEVEL Light Condition: DAYLIGHT  
 Loc. of Ped/Bicycle: NOT APPLICABLE Action of Ped/Bicycle: NOT APPLICABLE

Veh :1 CAR/VAN/PICKUP Registered Weight: 3317 State of Registration: NY  
 Num of Occupants: 2 Driver's Age: 59 Sex: F Citation Issued: N  
 Direction of Travel: NORTH Public Property Damage: OTHER School Bus Involved: OTHER  
 Pre-Accd Action: GOING STRAIGHT AHEAD  
 Apparent Factors: NOT APPLICABLE, ANIMAL'S ACTION

County: Orleans Muni: Barre(T) Ref. Marker: 98 45041046 Street: OAK ORCHARD RD  
 92 Meters North of Driveway  
**7/6/2015** Mon 23:58 PM Persons Killed: 0 Persons Injured: 0 Extent of Injuries: **Case: 2015-35825893**  
 Accident Class: PROPERTY DAMAGE Police Agency: NYSP NIAGARA Num of Veh: 1  
 Type Of Accident: COLLISION WITH DEER Traffic Control: NONE  
 Manner of Collision: OTHER Weather: CLEAR  
 Road Surface Condition: DRY Road Char.: STRAIGHT AND LEVEL Light Condition: DARK-ROAD UNLIGHTED  
 Loc. of Ped/Bicycle: NOT APPLICABLE Action of Ped/Bicycle: NOT APPLICABLE

Veh :1 OTHER Registered Weight: State of Registration: NY  
 Num of Occupants: 2 Driver's Age: 36 Sex: M Citation Issued: N  
 Direction of Travel: SOUTH Public Property Damage: OTHER School Bus Involved: OTHER  
 Pre-Accd Action: GOING STRAIGHT AHEAD  
 Apparent Factors: ANIMAL'S ACTION, NOT APPLICABLE

County: Orleans Muni: Albion(T) Ref. Marker: 31A45011120 Street: E LEE RD  
 543 Meters West of Culver Rd  
**8/25/2015** Tue 14:48 PM Persons Killed: 0 Persons Injured: 0 Extent of Injuries: **Case: 2015-35864713**  
 Accident Class: PROPERTY DAMAGE Police Agency: ORLEANS CO SHERIFF'S OFFICE Num of Veh: 1  
 Type Of Accident: COLLISION WITH DEER Traffic Control: NONE  
 Manner of Collision: OTHER Weather: CLEAR  
 Road Surface Condition: DRY Road Char.: STRAIGHT AND LEVEL Light Condition: DAYLIGHT  
 Loc. of Ped/Bicycle: NOT APPLICABLE Action of Ped/Bicycle: NOT APPLICABLE

Veh :1 CAR/VAN/PICKUP Registered Weight: 3209 State of Registration: NY  
 Num of Occupants: 1 Driver's Age: 51 Sex: M Citation Issued: N  
 Direction of Travel: EAST Public Property Damage: OTHER School Bus Involved: OTHER  
 Pre-Accd Action: GOING STRAIGHT AHEAD  
 Apparent Factors: NOT APPLICABLE, ANIMAL'S ACTION

County: Orleans Muni: Albion(T) Ref. Marker: 31A45011119 Street: E LEE RD  
 742 Meters West of Culver Rd  
**8/21/2015** Fri 16:15 PM Persons Killed: 0 Persons Injured: 2 Extent of Injuries: AB **Case: 2015-35867674**  
 Accident Class: PROPERTY DAMAGE AND INJURY Police Agency: NYSP ALBION Num of Veh: 2  
 Type Of Accident: COLLISION WITH MOTOR VEHICLE Traffic Control: NONE  
 Manner of Collision: HEAD ON Weather: CLEAR

	Road Surface Condition: DRY	Road Char.: STRAIGHT AND LEVEL	Light Condition: DAYLIGHT
	Loc. of Ped/Bicycle: NOT APPLICABLE	Action of Ped/Bicycle: NOT APPLICABLE	

Veh :2	CAR/VAN/PICKUP	Registered Weight: 3119	State of Registration: NY
	Num of Occupants: 1	Driver's Age: 22	Sex: F Citation Issued: N
	Direction of Travel: WEST	Public Property Damage: OTHER	School Bus Involved: OTHER
	Pre-Accd Action: GOING STRAIGHT AHEAD		
	Apparent Factors: NOT APPLICABLE, NOT APPLICABLE		

Veh :1	CAR/VAN/PICKUP	Registered Weight: 3354	State of Registration: NY
	Num of Occupants: 1	Driver's Age: 44	Sex: F Citation Issued: Y
	Direction of Travel: EAST	Public Property Damage: OTHER	School Bus Involved: OTHER
	Pre-Accd Action: GOING STRAIGHT AHEAD		
	Apparent Factors: FAILURE TO KEEP RIGHT, ALCOHOL INVOLVEMENT		

County: Orleans Muni: Barre(T) Ref. Marker: 98 45041008 Street: QUAKER HILL RD  
 AT INTERSECTION WITH Unnamed Street  
**9/15/2015** Tue 12:56 PM Persons Killed: 0 Persons Injured: 1 Extent of Injuries: B **Case: 2015-35895886**  
 Accident Class: PROPERTY DAMAGE AND INJURY Police Agency: ORLEANS CO SHERIFF'S OFFICE Num of Veh: 1  
 Type Of Accident: COLL. W/EARTH ELE./ROCK CUT/DITCH Traffic Control: NONE  
 Manner of Collision: OTHER Weather: CLEAR  
 Road Surface Condition: DRY Road Char.: STRAIGHT AND LEVEL Light Condition: DAYLIGHT  
 Loc. of Ped/Bicycle: NOT APPLICABLE Action of Ped/Bicycle: NOT APPLICABLE

Veh :1	CAR/VAN/PICKUP	Registered Weight: 4839	State of Registration: NY
	Num of Occupants: 1	Driver's Age: 55	Sex: F Citation Issued: N
	Direction of Travel: SOUTH	Public Property Damage: OTHER	School Bus Involved: OTHER
	Pre-Accd Action: GOING STRAIGHT AHEAD		
	Apparent Factors: NOT APPLICABLE, TIRE FAILURE/INADEQUATE		

County: Orleans Muni: Albion(T) Ref. Marker: 31A45011102 Street: E LEE RD  
 AT INTERSECTION WITH Oak Orchard Rd  
**9/19/2015** Sat 16:42 PM Persons Killed: 0 Persons Injured: 0 Extent of Injuries: **Case: 2015-35902790**  
 Accident Class: PROPERTY DAMAGE Police Agency: ORLEANS CO SHERIFF'S OFFICE Num of Veh: 2  
 Type Of Accident: COLLISION WITH MOTOR VEHICLE Traffic Control: STOP SIGN  
 Manner of Collision: RIGHT ANGLE Weather: CLOUDY  
 Road Surface Condition: DRY Road Char.: STRAIGHT AND LEVEL Light Condition: DAYLIGHT  
 Loc. of Ped/Bicycle: NOT APPLICABLE Action of Ped/Bicycle: NOT APPLICABLE

Veh :1	CAR/VAN/PICKUP	Registered Weight: 4380	State of Registration: NY
	Num of Occupants: 1	Driver's Age: 51	Sex: M Citation Issued: N
	Direction of Travel: SOUTH	Public Property Damage: OTHER	School Bus Involved: OTHER
	Pre-Accd Action: STARTING IN TRAFFIC		
	Apparent Factors: FAILURE TO YIELD RIGHT OF WAY, TRAFFIC CONTROL DEVICES DISREGARDED		

Veh :2	CAR/VAN/PICKUP	Registered Weight: 3498	State of Registration: NY
	Num of Occupants: 1	Driver's Age: 50	Sex: F Citation Issued: N
	Direction of Travel: EAST	Public Property Damage: OTHER	School Bus Involved: OTHER
	Pre-Accd Action: GOING STRAIGHT AHEAD		
	Apparent Factors: NOT APPLICABLE, NOT APPLICABLE		

County: Orleans Muni: Barre(T) Ref. Marker: 31A45011097 Street: W LEE RD  
 751 Meters East of Unnamed Street  
**9/23/2015** Wed 21:45 PM Persons Killed: 0 Persons Injured: 0 Extent of Injuries: **Case: 2015-35910010**  
 Accident Class: PROPERTY DAMAGE Police Agency: NYSP ALBION Num of Veh: 1  
 Type Of Accident: COLLISION WITH DEER Traffic Control: NONE  
 Manner of Collision: OTHER Weather: CLEAR  
 Road Surface Condition: DRY Road Char.: STRAIGHT AND LEVEL Light Condition: DARK-ROAD UNLIGHTED  
 Loc. of Ped/Bicycle: NOT APPLICABLE Action of Ped/Bicycle: NOT APPLICABLE

Veh :1	CAR/VAN/PICKUP	Registered Weight: 2687	State of Registration: NY
	Num of Occupants: 1	Driver's Age: 20	Sex: F Citation Issued: N
	Direction of Travel: WEST	Public Property Damage: OTHER	School Bus Involved: OTHER

Pre-Accd Action: GOING STRAIGHT AHEAD  
 Apparent Factors: ANIMAL'S ACTION, NOT APPLICABLE

County: Orleans Muni: Barre(T) Ref. Marker: 98 45041046 Street: [Route] 98  
 86 Meters South of Lime Kiln Rd

**9/21/2015** Mon 12:30 PM Persons Killed: 0 Persons Injured: 0 Extent of Injuries: **Case: 2015-35920147**  
 Accident Class: PROPERTY DAMAGE Police Agency: Num of Veh: 1  
 Type Of Accident: COLLISION WITH DEER Traffic Control: NONE  
 Manner of Collision: OTHER Weather: CLEAR  
 Road Surface Condition: DRY Road Char.: STRAIGHT AND LEVEL Light Condition: DARK-ROAD UNLIGHTED  
 Loc. of Ped/Bicycle: NOT APPLICABLE Action of Ped/Bicycle: NOT APPLICABLE

Veh :1 CAR/VAN/PICKUP Registered Weight: 3555 State of Registration: NY  
 Num of Occupants: 1 Driver's Age: 35 Sex: M Citation Issued: N  
 Direction of Travel: NORTH Public Property Damage: OTHER School Bus Involved: OTHER  
 Pre-Accd Action: GOING STRAIGHT AHEAD  
 Apparent Factors: NOT ENTERED, NOT ENTERED

County: Orleans Muni: Barre(T) Ref. Marker: Street: JOHNNY CAKE LN  
 811 Meters North of Maple St

**10/10/2015** Sat 21:38 PM Persons Killed: 0 Persons Injured: 0 Extent of Injuries: **Case: 2015-35928393**  
 Accident Class: PROPERTY DAMAGE Police Agency: NYSP ALBION Num of Veh: 1  
 Type Of Accident: COLLISION WITH OTHER FIXED OBJECT Traffic Control: NONE  
 Manner of Collision: OTHER Weather: CLEAR  
 Road Surface Condition: DRY Road Char.: STRAIGHT AND LEVEL Light Condition: DARK-ROAD UNLIGHTED  
 Loc. of Ped/Bicycle: NOT APPLICABLE Action of Ped/Bicycle: NOT APPLICABLE

Veh :1 CAR/VAN/PICKUP Registered Weight: 3370 State of Registration: NY  
 Num of Occupants: 1 Driver's Age: 57 Sex: M Citation Issued: Y  
 Direction of Travel: SOUTH Public Property Damage: OTHER School Bus Involved: OTHER  
 Pre-Accd Action: GOING STRAIGHT AHEAD  
 Apparent Factors: ANIMAL'S ACTION, UNSAFE LANE CHANGE

County: Orleans Muni: Barre(T) Ref. Marker: 98 45041030 Street: QUAKER HILL RD  
 275 Meters South of Oak Orchard Rd

**11/1/2015** Sun 20:45 PM Persons Killed: 0 Persons Injured: 0 Extent of Injuries: **Case: 2015-35952738**  
 Accident Class: PROPERTY DAMAGE Police Agency: ORLEANS CO SHERIFF'S OFFICE Num of Veh: 1  
 Type Of Accident: COLLISION WITH DEER Traffic Control: NONE  
 Manner of Collision: OTHER Weather: CLEAR  
 Road Surface Condition: DRY Road Char.: STRAIGHT AND LEVEL Light Condition: DARK-ROAD UNLIGHTED  
 Loc. of Ped/Bicycle: NOT APPLICABLE Action of Ped/Bicycle: NOT APPLICABLE

Veh :1 CAR/VAN/PICKUP Registered Weight: 3524 State of Registration: NY  
 Num of Occupants: 1 Driver's Age: 36 Sex: F Citation Issued: N  
 Direction of Travel: NORTH Public Property Damage: OTHER School Bus Involved: OTHER  
 Pre-Accd Action: GOING STRAIGHT AHEAD  
 Apparent Factors: NOT APPLICABLE, ANIMAL'S ACTION

County: Orleans Muni: Barre(T) Ref. Marker: 98 45041037 Street: OAK ORCHARD RD  
 AT INTERSECTION WITH Maple St

**10/7/2015** Wed 16:04 PM Persons Killed: 0 Persons Injured: 0 Extent of Injuries: **Case: 2015-35952740**  
 Accident Class: NON-REPORTABLE Police Agency: ORLEANS CO SHERIFF'S OFFICE Num of Veh: 2  
 Type Of Accident: COLLISION WITH MOTOR VEHICLE Traffic Control: NONE  
 Manner of Collision: LEFT TURN (WITH OTHER CAR) Weather: CLEAR  
 Road Surface Condition: DRY Road Char.: STRAIGHT AND LEVEL Light Condition: DAYLIGHT  
 Loc. of Ped/Bicycle: NOT APPLICABLE Action of Ped/Bicycle: NOT APPLICABLE

Veh :1 CAR/VAN/PICKUP Registered Weight: State of Registration: NY  
 Num of Occupants: 1 Driver's Age: 53 Sex: F Citation Issued: N  
 Direction of Travel: WEST Public Property Damage: OTHER School Bus Involved: OTHER  
 Pre-Accd Action: MAKING LEFT TURN  
 Apparent Factors: FAILURE TO YIELD RIGHT OF WAY, NOT APPLICABLE

Veh :2 MOTORCYCLE Registered Weight: State of Registration: NY  
 Num of Occupants: 1 Driver's Age: 27 Sex: M Citation Issued: N

Direction of Travel: SOUTH      Public Property Damage: OTHER      School Bus Involved: OTHER  
 Pre-Accd Action: GOING STRAIGHT AHEAD  
 Apparent Factors: NOT APPLICABLE, NOT APPLICABLE

County: Orleans    Muni: Barre(T)    Ref. Marker:    Street: GILLETTE RD  
 290 Meters West of Hill Rd

**10/31/2015**    Sat 20:54 PM    Persons Killed: 0    Persons Injured: 0    Extent of Injuries:    **Case: 2015-35952753**  
 Accident Class: NON-REPORTABLE    Police Agency: ORLEANS CO SHERIFF'S OFFICE    Num of Veh: 1  
 Type Of Accident: COLLISION WITH DEER    Traffic Control: NONE  
 Manner of Collision: OTHER    Weather: CLEAR  
 Road Surface Condition: DRY    Road Char.: STRAIGHT AND LEVEL    Light Condition: DARK-ROAD UNLIGHTED  
 Loc. of Ped/Bicycle: NOT APPLICABLE    Action of Ped/Bicycle: NOT APPLICABLE

Veh :1    CAR/VAN/PICKUP    Registered Weight:    State of Registration: NY  
 Num of Occupants: 1    Driver's Age: 56    Sex: F    Citation Issued: N  
 Direction of Travel: WEST    Public Property Damage: OTHER    School Bus Involved: OTHER  
 Pre-Accd Action: GOING STRAIGHT AHEAD  
 Apparent Factors: ANIMAL'S ACTION, NOT APPLICABLE

County: Orleans    Muni: Barre(T)    Ref. Marker: 98 45041022    Street: QUAKER HILL RD  
 296 Meters North of Root Rd

**11/5/2015**    Thu 06:26 AM    Persons Killed: 0    Persons Injured: 0    Extent of Injuries:    **Case: 2015-35956290**  
 Accident Class: PROPERTY DAMAGE    Police Agency: ORLEANS CO SHERIFF'S OFFICE    Num of Veh: 1  
 Type Of Accident: COLLISION WITH DEER    Traffic Control: NONE  
 Manner of Collision: OTHER    Weather: CLOUDY  
 Road Surface Condition: DRY    Road Char.: STRAIGHT AND LEVEL    Light Condition: DARK-ROAD UNLIGHTED  
 Loc. of Ped/Bicycle: NOT APPLICABLE    Action of Ped/Bicycle: NOT APPLICABLE

Veh :1    CAR/VAN/PICKUP    Registered Weight: 2690    State of Registration: NY  
 Num of Occupants: 1    Driver's Age: 26    Sex: M    Citation Issued: N  
 Direction of Travel: SOUTH    Public Property Damage: OTHER    School Bus Involved: OTHER  
 Pre-Accd Action: GOING STRAIGHT AHEAD  
 Apparent Factors: ANIMAL'S ACTION, NOT APPLICABLE

County: Orleans    Muni: Barre(T)    Ref. Marker: 31A45011133    Street: E LEE RD  
 60 Meters South of Powerline Rd

**11/6/2015**    Fri 19:05 PM    Persons Killed: 0    Persons Injured: 0    Extent of Injuries:    **Case: 2015-35956630**  
 Accident Class: NON-REPORTABLE    Police Agency: NYSP ALBION    Num of Veh: 1  
 Type Of Accident: COLLISION WITH DEER    Traffic Control: NO PASSING ZONE  
 Manner of Collision: OTHER    Weather: CLEAR  
 Road Surface Condition: DRY    Road Char.: CURVE AND LEVEL    Light Condition: DARK-ROAD UNLIGHTED  
 Loc. of Ped/Bicycle: NOT APPLICABLE    Action of Ped/Bicycle: NOT APPLICABLE

Veh :1    CAR/VAN/PICKUP    Registered Weight:    State of Registration: NY  
 Num of Occupants: 2    Driver's Age: 37    Sex: F    Citation Issued: N  
 Direction of Travel: WEST    Public Property Damage: OTHER    School Bus Involved: OTHER  
 Pre-Accd Action: GOING STRAIGHT AHEAD  
 Apparent Factors: NOT APPLICABLE, ANIMAL'S ACTION

County: Orleans    Muni: Barre(T)    Ref. Marker: 98 45041005    Street: QUAKER HILL RD  
 35 Meters North of Driveway

**11/2/2015**    Mon 19:30 PM    Persons Killed: 0    Persons Injured: 0    Extent of Injuries:    **Case: 2015-35956631**  
 Accident Class: NON-REPORTABLE    Police Agency: NYSP ALBION    Num of Veh: 1  
 Type Of Accident: COLLISION WITH DEER    Traffic Control: NONE  
 Manner of Collision: OTHER    Weather: CLEAR  
 Road Surface Condition: DRY    Road Char.: STRAIGHT AND LEVEL    Light Condition: DARK-ROAD UNLIGHTED  
 Loc. of Ped/Bicycle: NOT APPLICABLE    Action of Ped/Bicycle: NOT APPLICABLE

Veh :1    CAR/VAN/PICKUP    Registered Weight:    State of Registration: NY  
 Num of Occupants: 1    Driver's Age: 65    Sex: M    Citation Issued: N  
 Direction of Travel: NORTH    Public Property Damage: OTHER    School Bus Involved: OTHER  
 Pre-Accd Action: GOING STRAIGHT AHEAD  
 Apparent Factors: ANIMAL'S ACTION, NOT APPLICABLE

County: Orleans    Muni: Barre(T)    Ref. Marker:    Street: EAGLE HARBOR RD

**11/6/2015** Fri 07:13 AM Persons Killed: 0 Persons Injured: 0 Extent of Injuries: **Case: 2015-35958050**  
 Accident Class: PROPERTY DAMAGE Police Agency: ORLEANS CO SHERIFF'S OFFICE Num of Veh: 1  
 Type Of Accident: COLLISION WITH DEER Traffic Control: NONE  
 Manner of Collision: OTHER Weather: CLOUDY  
 Road Surface Condition: DRY Road Char.: STRAIGHT AND LEVEL Light Condition: DAWN  
 Loc. of Ped/Bicycle: NOT APPLICABLE Action of Ped/Bicycle: NOT APPLICABLE

Veh :1 CAR/VAN/PICKUP Registered Weight: 4947 State of Registration: NY  
 Num of Occupants: 1 Driver's Age: 24 Sex: M Citation Issued: N  
 Direction of Travel: SOUTH Public Property Damage: OTHER School Bus Involved: OTHER  
 Pre-Accd Action: GOING STRAIGHT AHEAD  
 Apparent Factors: NOT APPLICABLE, ANIMAL'S ACTION

County: Orleans Muni: Barre(T) Ref. Marker: 98 45041046 Street: OAK ORCHARD RD  
 120 Meters North of Driveway

**11/8/2015** Sun 19:03 PM Persons Killed: 0 Persons Injured: 0 Extent of Injuries: **Case: 2015-35958053**  
 Accident Class: PROPERTY DAMAGE Police Agency: ORLEANS CO SHERIFF'S OFFICE Num of Veh: 1  
 Type Of Accident: COLLISION WITH DEER Traffic Control: NONE  
 Manner of Collision: OTHER Weather: CLEAR  
 Road Surface Condition: DRY Road Char.: STRAIGHT AND LEVEL Light Condition: DARK-ROAD UNLIGHTED  
 Loc. of Ped/Bicycle: NOT APPLICABLE Action of Ped/Bicycle: NOT APPLICABLE

Veh :1 CAR/VAN/PICKUP Registered Weight: 3529 State of Registration: NY  
 Num of Occupants: 1 Driver's Age: 17 Sex: F Citation Issued: N  
 Direction of Travel: NORTH Public Property Damage: OTHER School Bus Involved: OTHER  
 Pre-Accd Action: GOING STRAIGHT AHEAD  
 Apparent Factors: ANIMAL'S ACTION, NOT APPLICABLE

County: Orleans Muni: Barre(T) Ref. Marker: 98 45041049 Street: OAK ORCHARD RD  
 297 Meters South of Driveway

**10/2/2015** Fri 05:44 AM Persons Killed: 0 Persons Injured: 0 Extent of Injuries: **Case: 2015-35960894**  
 Accident Class: PROPERTY DAMAGE Police Agency: ORLEANS CO SHERIFF'S OFFICE Num of Veh: 1  
 Type Of Accident: COLLISION WITH DEER Traffic Control: NONE  
 Manner of Collision: OTHER Weather: CLEAR  
 Road Surface Condition: DRY Road Char.: STRAIGHT AND LEVEL Light Condition: DARK-ROAD UNLIGHTED  
 Loc. of Ped/Bicycle: NOT APPLICABLE Action of Ped/Bicycle: NOT APPLICABLE

Veh :1 CAR/VAN/PICKUP Registered Weight: 3703 State of Registration: NY  
 Num of Occupants: 1 Driver's Age: 56 Sex: F Citation Issued: N  
 Direction of Travel: NORTH Public Property Damage: OTHER School Bus Involved: OTHER  
 Pre-Accd Action: GOING STRAIGHT AHEAD  
 Apparent Factors: ANIMAL'S ACTION, NOT APPLICABLE

County: Orleans Muni: Barre(T) Ref. Marker: 98 45041046 Street: OAK ORCHARD RD  
 120 Meters South of Lime Kiln Rd

**11/10/2015** Tue 06:38 AM Persons Killed: 0 Persons Injured: 0 Extent of Injuries: **Case: 2015-35960904**  
 Accident Class: PROPERTY DAMAGE Police Agency: ORLEANS CO SHERIFF'S OFFICE Num of Veh: 1  
 Type Of Accident: COLLISION WITH DEER Traffic Control: NONE  
 Manner of Collision: OTHER Weather: CLEAR  
 Road Surface Condition: DRY Road Char.: STRAIGHT AND LEVEL Light Condition: DAWN  
 Loc. of Ped/Bicycle: NOT APPLICABLE Action of Ped/Bicycle: NOT APPLICABLE

Veh :1 CAR/VAN/PICKUP Registered Weight: 3177 State of Registration: NY  
 Num of Occupants: 1 Driver's Age: 58 Sex: F Citation Issued: N  
 Direction of Travel: NORTH Public Property Damage: OTHER School Bus Involved: OTHER  
 Pre-Accd Action: GOING STRAIGHT AHEAD  
 Apparent Factors: NOT APPLICABLE, ANIMAL'S ACTION

County: Orleans Muni: Barre(T) Ref. Marker: 31A45011081 Street: W LEE RD  
 128 Meters East of Johnny Cake Ln

**11/7/2015** Sat 17:48 PM Persons Killed: 0 Persons Injured: 0 Extent of Injuries: **Case: 2015-35967456**  
 Accident Class: PROPERTY DAMAGE Police Agency: ORLEANS CO SHERIFF'S OFFICE Num of Veh: 1  
 Type Of Accident: COLLISION WITH DEER Traffic Control: NONE  
 Manner of Collision: OTHER Weather: RAIN  
 Road Surface Condition: WET Road Char.: STRAIGHT AND LEVEL Light Condition: DARK-ROAD UNLIGHTED  
 Loc. of Ped/Bicycle: NOT APPLICABLE Action of Ped/Bicycle: NOT APPLICABLE

Veh :1 CAR/VAN/PICKUP Registered Weight: 3333 State of Registration: NY  
 Num of Occupants: 2 Driver's Age: 33 Sex: F Citation Issued: N  
 Direction of Travel: EAST Public Property Damage: OTHER School Bus Involved: OTHER  
 Pre-Accd Action: GOING STRAIGHT AHEAD  
 Apparent Factors: ANIMAL'S ACTION, NOT APPLICABLE

County: Orleans Muni: Barre(T) Ref. Marker: 98 45041054 Street: OAK ORCHARD RD  
 376 Meters North of Driveway  
**11/21/2015** Sat 17:28 PM Persons Killed: 0 Persons Injured: 0 Extent of Injuries: **Case: 2015-35986133**  
 Accident Class: PROPERTY DAMAGE Police Agency: ORLEANS CO SHERIFF'S OFFICE Num of Veh: 1  
 Type Of Accident: COLLISION WITH DEER Traffic Control: NONE  
 Manner of Collision: OTHER Weather: CLEAR  
 Road Surface Condition: DRY Road Char.: STRAIGHT AND LEVEL Light Condition: DARK-ROAD UNLIGHTED  
 Loc. of Ped/Bicycle: NOT APPLICABLE Action of Ped/Bicycle: NOT APPLICABLE

Veh :1 CAR/VAN/PICKUP Registered Weight: 3501 State of Registration: NY  
 Num of Occupants: 4 Driver's Age: 58 Sex: F Citation Issued: N  
 Direction of Travel: NORTH Public Property Damage: OTHER School Bus Involved: OTHER  
 Pre-Accd Action: GOING STRAIGHT AHEAD  
 Apparent Factors: ANIMAL'S ACTION, NOT APPLICABLE

County: Orleans Muni: Barre(T) Ref. Marker: 31A45011141 Street: E LEE RD  
 133 Meters North of Mathes Rd  
**11/4/2015** Wed 06:46 AM Persons Killed: 0 Persons Injured: 1 Extent of Injuries: B **Case: 2015-35990541**  
 Accident Class: PROPERTY DAMAGE AND INJURY Police Agency: ORLEANS CO SHERIFF'S OFFICE Num of Veh: 1  
 Type Of Accident: COLLISION WITH DEER Traffic Control: NO PASSING ZONE  
 Manner of Collision: OTHER Weather: CLEAR  
 Road Surface Condition: DRY Road Char.: CURVE AND LEVEL Light Condition: DAWN  
 Loc. of Ped/Bicycle: NOT APPLICABLE Action of Ped/Bicycle: NOT APPLICABLE

Veh :1 CAR/VAN/PICKUP Registered Weight: 3419 State of Registration: NY  
 Num of Occupants: 1 Driver's Age: 41 Sex: F Citation Issued: N  
 Direction of Travel: SOUTH Public Property Damage: OTHER School Bus Involved: OTHER  
 Pre-Accd Action: GOING STRAIGHT AHEAD  
 Apparent Factors: NOT APPLICABLE, ANIMAL'S ACTION

County: Orleans Muni: Albion(T) Ref. Marker: 98 45041056 Street: OAK ORCHARD RD  
 AT INTERSECTION WITH W Lee Rd  
**11/22/2015** Sun 12:58 PM Persons Killed: 0 Persons Injured: 0 Extent of Injuries: **Case: 2015-35990542**  
 Accident Class: NON-REPORTABLE Police Agency: ORLEANS CO SHERIFF'S OFFICE Num of Veh: 2  
 Type Of Accident: COLLISION WITH MOTOR VEHICLE Traffic Control: FLASHING LIGHT  
 Manner of Collision: REAR END Weather: CLOUDY  
 Road Surface Condition: DRY Road Char.: STRAIGHT AND LEVEL Light Condition: DAYLIGHT  
 Loc. of Ped/Bicycle: NOT APPLICABLE Action of Ped/Bicycle: NOT APPLICABLE

Veh :2 CAR/VAN/PICKUP Registered Weight: State of Registration: NY  
 Num of Occupants: 3 Driver's Age: 40 Sex: F Citation Issued: N  
 Direction of Travel: NORTH Public Property Damage: OTHER School Bus Involved: OTHER  
 Pre-Accd Action: STOPPED IN TRAFFIC  
 Apparent Factors: NOT APPLICABLE, NOT APPLICABLE

Veh :1 CAR/VAN/PICKUP Registered Weight: State of Registration: TN  
 Num of Occupants: 1 Driver's Age: 24 Sex: M Citation Issued: Y  
 Direction of Travel: NORTH Public Property Damage: OTHER School Bus Involved: OTHER  
 Pre-Accd Action: GOING STRAIGHT AHEAD  
 Apparent Factors: FOLLOWING TOO CLOSELY, FAILURE TO YIELD RIGHT OF WAY

County: Orleans Muni: Barre(T) Ref. Marker: Street: GILLETTE RD  
 AT INTERSECTION WITH Unnamed Street  
**11/28/2015** Sat 17:42 PM Persons Killed: 0 Persons Injured: 0 Extent of Injuries: **Case: 2015-35995951**  
 Accident Class: NON-REPORTABLE Police Agency: ORLEANS CO SHERIFF'S OFFICE Num of Veh: 1  
 Type Of Accident: COLLISION WITH DEER Traffic Control: NONE  
 Manner of Collision: OTHER Weather: CLOUDY

Road Surface Condition: WET Road Char.: STRAIGHT AND LEVEL Light Condition: DARK-ROAD UNLIGHTED  
 Loc. of Ped/Bicycle: NOT APPLICABLE Action of Ped/Bicycle: NOT APPLICABLE

Veh :1 CAR/VAN/PICKUP Registered Weight: State of Registration: NY  
 Num of Occupants: 1 Driver's Age: 26 Sex: M Citation Issued: N  
 Direction of Travel: WEST Public Property Damage: OTHER School Bus Involved: OTHER  
 Pre-Accd Action: GOING STRAIGHT AHEAD  
 Apparent Factors: ANIMAL'S ACTION, NOT APPLICABLE

County: Orleans Muni: Barre(T) Ref. Marker: 98 45041035 Street: OAK ORCHARD RD  
 AT INTERSECTION WITH e barre rd  
**12/2/2015** Wed 07:56 AM Persons Killed: 0 Persons Injured: 0 Extent of Injuries: **Case: 2015-35995953**  
 Accident Class: PROPERTY DAMAGE Police Agency: ORLEANS CO SHERIFF'S OFFICE Num of Veh: 2  
 Type Of Accident: COLLISION WITH MOTOR VEHICLE Traffic Control: NO PASSING ZONE  
 Manner of Collision: REAR END Weather: CLOUDY  
 Road Surface Condition: WET Road Char.: STRAIGHT/ GRADE Light Condition: DAYLIGHT  
 Loc. of Ped/Bicycle: NOT APPLICABLE Action of Ped/Bicycle: NOT APPLICABLE

Veh :1 TRUCK Registered Weight: State of Registration: OR  
 Num of Occupants: 1 Driver's Age: 23 Sex: M Citation Issued: N  
 Direction of Travel: NORTH Public Property Damage: OTHER School Bus Involved: OTHER  
 Pre-Accd Action: GOING STRAIGHT AHEAD  
 Apparent Factors: DRIVER INATTENTION, FOLLOWING TOO CLOSELY

Veh :2 CAR/VAN/PICKUP Registered Weight: 9800 State of Registration: NY  
 Num of Occupants: 1 Driver's Age: 36 Sex: M Citation Issued: N  
 Direction of Travel: NORTH Public Property Damage: OTHER School Bus Involved: OTHER  
 Pre-Accd Action: GOING STRAIGHT AHEAD  
 Apparent Factors: NOT APPLICABLE, NOT APPLICABLE

County: Orleans Muni: Barre(T) Ref. Marker: 98 45041004 Street: QUAKER HILL RD  
 89 Meters South of Driveway  
**12/4/2015** Fri 04:00 AM Persons Killed: 0 Persons Injured: 0 Extent of Injuries: **Case: 2015-35998524**  
 Accident Class: PROPERTY DAMAGE Police Agency: ORLEANS CO SHERIFF'S OFFICE Num of Veh: 1  
 Type Of Accident: COLLISION WITH DEER Traffic Control: NONE  
 Manner of Collision: OTHER Weather: CLEAR  
 Road Surface Condition: DRY Road Char.: STRAIGHT/ GRADE Light Condition: DARK-ROAD UNLIGHTED  
 Loc. of Ped/Bicycle: NOT APPLICABLE Action of Ped/Bicycle: NOT APPLICABLE

Veh :1 CAR/VAN/PICKUP Registered Weight: 6500 State of Registration: NY  
 Num of Occupants: 1 Driver's Age: 31 Sex: M Citation Issued: N  
 Direction of Travel: SOUTH Public Property Damage: OTHER School Bus Involved: OTHER  
 Pre-Accd Action: GOING STRAIGHT AHEAD  
 Apparent Factors: ANIMAL'S ACTION, NOT APPLICABLE

County: Orleans Muni: Barre(T) Ref. Marker: 98 45041045 Street: OAK ORCHARD RD  
 33 Meters South of Driveway  
**12/1/2015** Tue 21:58 PM Persons Killed: 0 Persons Injured: 0 Extent of Injuries: **Case: 2015-36009519**  
 Accident Class: NON-REPORTABLE Police Agency: ORLEANS CO SHERIFF'S OFFICE Num of Veh: 1  
 Type Of Accident: COLLISION WITH DEER Traffic Control: NONE  
 Manner of Collision: OTHER Weather: CLEAR  
 Road Surface Condition: WET Road Char.: STRAIGHT AND LEVEL Light Condition: DARK-ROAD UNLIGHTED  
 Loc. of Ped/Bicycle: NOT APPLICABLE Action of Ped/Bicycle: NOT APPLICABLE

Veh :1 CAR/VAN/PICKUP Registered Weight: State of Registration: NY  
 Num of Occupants: 1 Driver's Age: 69 Sex: F Citation Issued: N  
 Direction of Travel: NORTH Public Property Damage: OTHER School Bus Involved: OTHER  
 Pre-Accd Action: GOING STRAIGHT AHEAD  
 Apparent Factors: NOT APPLICABLE, ANIMAL'S ACTION

County: Orleans Muni: Barre(T) Ref. Marker: 98 45041033 Street: OAK ORCHARD RD  
 99 Meters North of Quaker Hill Rd  
**12/1/2015** Tue 15:54 PM Persons Killed: 0 Persons Injured: 0 Extent of Injuries: **Case: 2015-36013757**  
 Accident Class: PROPERTY DAMAGE Police Agency: ORLEANS CO SHERIFF'S OFFICE Num of Veh: 1

Type Of Accident: COLLISION WITH OTHER FIXED OBJECT Traffic Control: NONE  
 Manner of Collision: OTHER Weather: CLOUDY  
 Road Surface Condition: WET Road Char.: STRAIGHT AND LEVEL Light Condition: DAYLIGHT  
 Loc. of Ped/Bicycle: NOT APPLICABLE Action of Ped/Bicycle: NOT APPLICABLE

Veh :1 CAR/VAN/PICKUP Registered Weight: 3623 State of Registration: NY  
 Num of Occupants: 1 Driver's Age: 65 Sex: F Citation Issued: N  
 Direction of Travel: NORTH Public Property Damage: OTHER School Bus Involved: OTHER  
 Pre-Accd Action: GOING STRAIGHT AHEAD  
 Apparent Factors: DRIVER INEXPERIENCE, PAVEMENT SLIPPERY

County: Orleans Muni: Barre(T) Ref. Marker: 98 45041033 Street: OAK ORCHARD RD  
 215 Meters South of E Barre Rd

**11/25/2015** Wed 01:05 AM Persons Killed: 0 Persons Injured: 0 Extent of Injuries: **Case: 2015-36027038**  
 Accident Class: PROPERTY DAMAGE Police Agency: NYSP ALBION Num of Veh: 1  
 Type Of Accident: COLLISION WITH ANIMAL Traffic Control: NONE  
 Manner of Collision: OTHER Weather: CLEAR  
 Road Surface Condition: DRY Road Char.: STRAIGHT AND LEVEL Light Condition: DARK-ROAD UNLIGHTED  
 Loc. of Ped/Bicycle: NOT APPLICABLE Action of Ped/Bicycle: NOT APPLICABLE

Veh :1 CAR/VAN/PICKUP Registered Weight: 2701 State of Registration: NY  
 Num of Occupants: 1 Driver's Age: 22 Sex: M Citation Issued: N  
 Direction of Travel: NORTH Public Property Damage: OTHER School Bus Involved: OTHER  
 Pre-Accd Action: GOING STRAIGHT AHEAD  
 Apparent Factors: NOT APPLICABLE, ANIMAL'S ACTION

County: Orleans Muni: Albion(T) Ref. Marker: Street:

**12/22/2015** Tue 22:08 PM Persons Killed: 0 Persons Injured: 1 Extent of Injuries: B **Case: 2015-36047497**  
 Accident Class: PROPERTY DAMAGE AND INJURY Police Agency: ORLEANS CO SHERIFF'S OFFICE Num of Veh: 1  
 Type Of Accident: COLLISION WITH DEER Traffic Control: NONE  
 Manner of Collision: OTHER Weather: CLOUDY  
 Road Surface Condition: WET Road Char.: STRAIGHT AND LEVEL Light Condition: DARK-ROAD UNLIGHTED  
 Loc. of Ped/Bicycle: NOT APPLICABLE Action of Ped/Bicycle: NOT APPLICABLE

Veh :1 CAR/VAN/PICKUP Registered Weight: 2745 State of Registration: NY  
 Num of Occupants: 2 Driver's Age: 68 Sex: F Citation Issued: N  
 Direction of Travel: EAST Public Property Damage: OTHER School Bus Involved: OTHER  
 Pre-Accd Action: GOING STRAIGHT AHEAD  
 Apparent Factors: NOT APPLICABLE, ANIMAL'S ACTION

County: Orleans Muni: Albion(T) Ref. Marker: 31A45011132 Street: E LEE RD  
 AT INTERSECTION WITH Powerline Rd

**1/14/2016** Thu 09:00 AM Persons Killed: 0 Persons Injured: 0 Extent of Injuries: **Case: 2016-36053476**  
 Accident Class: NON-REPORTABLE Police Agency: ORLEANS CO SHERIFF'S OFFICE Num of Veh: 1  
 Type Of Accident: COLL. W/EARTH ELE./ROCK CUT/DITCH Traffic Control: NO PASSING ZONE  
 Manner of Collision: OTHER Weather: CLEAR  
 Road Surface Condition: SLUSH Road Char.: CURVE AND LEVEL Light Condition: DAYLIGHT  
 Loc. of Ped/Bicycle: NOT APPLICABLE Action of Ped/Bicycle: NOT APPLICABLE

Veh :1 CAR/VAN/PICKUP Registered Weight: State of Registration: NY  
 Num of Occupants: 1 Driver's Age: 24 Sex: M Citation Issued: Y  
 Direction of Travel: SOUTH-EAST Public Property Damage: OTHER School Bus Involved: OTHER  
 Pre-Accd Action: GOING STRAIGHT AHEAD  
 Apparent Factors: FAILURE TO KEEP RIGHT, PAVEMENT SLIPPERY

County: Orleans Muni: Barre(T) Ref. Marker: 31A45011084 Street: W LEE RD  
 628 Meters East of Johnny Cake Ln

**1/22/2016** Fri 01:59 AM Persons Killed: 0 Persons Injured: 0 Extent of Injuries: **Case: 2016-36061315**  
 Accident Class: NON-REPORTABLE Police Agency: MEDINA VILLAGE PD Num of Veh: 1  
 Type Of Accident: COLLISION WITH DEER Traffic Control: NONE  
 Manner of Collision: OTHER Weather: CLEAR  
 Road Surface Condition: DRY Road Char.: STRAIGHT AND LEVEL Light Condition: DARK-ROAD UNLIGHTED  
 Loc. of Ped/Bicycle: NOT APPLICABLE Action of Ped/Bicycle: NOT APPLICABLE

Veh :1 OTHER Registered Weight: State of Registration: NY  
 Num of Occupants: 3 Driver's Age: 32 Sex: M Citation Issued: N

Direction of Travel: EAST      Public Property Damage: OTHER      School Bus Involved: OTHER  
 Pre-Accd Action: GOING STRAIGHT AHEAD  
 Apparent Factors: ANIMAL'S ACTION, NOT APPLICABLE

County: Orleans    Muni: Barre(T)    Ref. Marker: 98 45041007    Street: QUAKER HILL RD  
 68 Meters South of Driveway

**1/12/2016**    Tue 14:28 PM    Persons Killed: 0    Persons Injured: 1    Extent of Injuries: C    **Case: 2016-36061433**  
 Accident Class: PROPERTY DAMAGE AND INJURY    Police Agency: ORLEANS CO SHERIFF'S OFFICE    Num of Veh: 1  
 Type Of Accident: COLL. W/EARTH ELE./ROCK CUT/DITCH    Traffic Control: NONE  
 Manner of Collision: OTHER    Weather: SNOW  
 Road Surface Condition: SNOW/ICE    Road Char.: STRAIGHT AND LEVEL    Light Condition: DAYLIGHT  
 Loc. of Ped/Bicycle: NOT APPLICABLE    Action of Ped/Bicycle: NOT APPLICABLE

Veh :1    CAR/VAN/PICKUP    Registered Weight: 3048    State of Registration: NY  
 Num of Occupants: 1    Driver's Age: 21    Sex: F    Citation Issued: N  
 Direction of Travel: NORTH    Public Property Damage: OTHER    School Bus Involved: OTHER  
 Pre-Accd Action: GOING STRAIGHT AHEAD  
 Apparent Factors: PAVEMENT SLIPPERY, UNSAFE SPEED

County: Orleans    Muni: Barre(T)    Ref. Marker: 98 45041041    Street: OAK ORCHARD RD  
 572 Meters South of Driveway

**1/20/2016**    Wed 22:05 PM    Persons Killed: 0    Persons Injured: 0    Extent of Injuries:    **Case: 2016-36063940**  
 Accident Class: NON-REPORTABLE    Police Agency: ORLEANS CO SHERIFF'S OFFICE    Num of Veh: 1  
 Type Of Accident: COLLISION WITH DEER    Traffic Control: NONE  
 Manner of Collision: OTHER    Weather: CLEAR  
 Road Surface Condition: DRY    Road Char.: STRAIGHT AND LEVEL    Light Condition: DARK-ROAD UNLIGHTED  
 Loc. of Ped/Bicycle: NOT APPLICABLE    Action of Ped/Bicycle: NOT APPLICABLE

Veh :1    CAR/VAN/PICKUP    Registered Weight:    State of Registration: NY  
 Num of Occupants: 1    Driver's Age: 44    Sex: F    Citation Issued: N  
 Direction of Travel: SOUTH    Public Property Damage: OTHER    School Bus Involved: OTHER  
 Pre-Accd Action: GOING STRAIGHT AHEAD  
 Apparent Factors: NOT APPLICABLE, ANIMAL'S ACTION

County: Orleans    Muni: Barre(T)    Ref. Marker:    Street: CULVER RD  
 AT INTERSECTION WITH Delano Steele Rd

**1/17/2016**    Sun 16:30 PM    Persons Killed: 0    Persons Injured: 0    Extent of Injuries:    **Case: 2016-36064313**  
 Accident Class: PROPERTY DAMAGE    Police Agency: NYSP ALBION    Num of Veh: 1  
 Type Of Accident: COLL. W/LIGHT SUPPORT/UTILITY POLE    Traffic Control: STOP SIGN  
 Manner of Collision: OTHER    Weather: SNOW  
 Road Surface Condition: SNOW/ICE    Road Char.: STRAIGHT AND LEVEL    Light Condition: DARK-ROAD UNLIGHTED  
 Loc. of Ped/Bicycle: NOT APPLICABLE    Action of Ped/Bicycle: NOT APPLICABLE

Veh :1    CAR/VAN/PICKUP    Registered Weight: 4556    State of Registration: NY  
 Num of Occupants: 1    Driver's Age: 25    Sex: F    Citation Issued: N  
 Direction of Travel: EAST    Public Property Damage: OTHER    School Bus Involved: OTHER  
 Pre-Accd Action: SLOWED OR STOPPING  
 Apparent Factors: UNSAFE SPEED, PAVEMENT SLIPPERY

County: Orleans    Muni: Albion(T)    Ref. Marker: 31A45011120    Street: E LEE RD  
 525 Meters West of Culver Rd

**1/23/2016**    Sat 08:37 AM    Persons Killed: 0    Persons Injured: 0    Extent of Injuries:    **Case: 2016-36069194**  
 Accident Class: PROPERTY DAMAGE    Police Agency: NYSP ALBION    Num of Veh: 1  
 Type Of Accident: COLLISION WITH TREE    Traffic Control: NONE  
 Manner of Collision: OTHER    Weather: CLEAR  
 Road Surface Condition: SNOW/ICE    Road Char.: STRAIGHT AND LEVEL    Light Condition: DAYLIGHT  
 Loc. of Ped/Bicycle: NOT APPLICABLE    Action of Ped/Bicycle: NOT APPLICABLE

Veh :1    CAR/VAN/PICKUP    Registered Weight: 3151    State of Registration: NY  
 Num of Occupants: 1    Driver's Age: 19    Sex: F    Citation Issued: Y  
 Direction of Travel: WEST    Public Property Damage: OTHER    School Bus Involved: OTHER  
 Pre-Accd Action: GOING STRAIGHT AHEAD  
 Apparent Factors: PAVEMENT SLIPPERY, UNSAFE SPEED

County: Orleans Muni: Barre(T) Ref. Marker: 31A45011139 Street: E LEE RD

445 Meters South of Rock Rd

1/24/2016

Sun 13:07 PM Persons Killed: 0 Persons Injured: 0 Extent of Injuries: **Case: 2016-36078877**  
 Accident Class: NON-REPORTABLE Police Agency: ORLEANS CO SHERIFF'S OFFICE Num of Veh: 1  
 Type Of Accident: COLLISION WITH SNOW EMBANKMENT Traffic Control: NONE  
 Manner of Collision: OTHER Weather: CLEAR  
 Road Surface Condition: SNOW/ICE Road Char.: STRAIGHT AND LEVEL Light Condition: DAYLIGHT  
 Loc. of Ped/Bicycle: NOT APPLICABLE Action of Ped/Bicycle: NOT APPLICABLE

Veh :1 CAR/VAN/PICKUP Registered Weight: State of Registration: NY  
 Num of Occupants: 1 Driver's Age: 53 Sex: F Citation Issued: N  
 Direction of Travel: WEST Public Property Damage: OTHER School Bus Involved: OTHER  
 Pre-Accd Action: GOING STRAIGHT AHEAD  
 Apparent Factors: TRAFFIC CONTROL DEVICES DISREGARDED, PAVEMENT SLIPPERY

County: Orleans Muni: Barre(T) Ref. Marker: 98 45041003 Street: QUAKER HILL RD

197 Meters South of Driveway

2/1/2016

Mon 19:10 PM Persons Killed: 0 Persons Injured: 0 Extent of Injuries: **Case: 2016-36094324**  
 Accident Class: PROPERTY DAMAGE Police Agency: NYSP ALBION Num of Veh: 1  
 Type Of Accident: COLLISION WITH DEER Traffic Control: NONE  
 Manner of Collision: OTHER Weather: CLEAR  
 Road Surface Condition: DRY Road Char.: STRAIGHT/ GRADE Light Condition: DARK-ROAD UNLIGHTED  
 Loc. of Ped/Bicycle: NOT APPLICABLE Action of Ped/Bicycle: NOT APPLICABLE

Veh :1 CAR/VAN/PICKUP Registered Weight: 2794 State of Registration: NY  
 Num of Occupants: 1 Driver's Age: 31 Sex: M Citation Issued: N  
 Direction of Travel: NORTH Public Property Damage: OTHER School Bus Involved: OTHER  
 Pre-Accd Action: GOING STRAIGHT AHEAD  
 Apparent Factors: ANIMAL'S ACTION, NOT APPLICABLE

County: Orleans Muni: Barre(T) Ref. Marker: 31A45011080 Street: W LEE RD

61 Meters West of Johnny Cake Ln

2/10/2016

Wed 07:46 AM Persons Killed: 0 Persons Injured: 1 Extent of Injuries: C **Case: 2016-36095466**  
 Accident Class: PROPERTY DAMAGE AND INJURY Police Agency: ORLEANS CO SHERIFF'S OFFICE Num of Veh: 1  
 Type Of Accident: COLLISION WITH OTHER Traffic Control: NONE  
 Manner of Collision: OTHER Weather: SNOW  
 Road Surface Condition: SNOW/ICE Road Char.: STRAIGHT AND LEVEL Light Condition: DAYLIGHT  
 Loc. of Ped/Bicycle: NOT APPLICABLE Action of Ped/Bicycle: NOT APPLICABLE

Veh :1 CAR/VAN/PICKUP Registered Weight: 3013 State of Registration: NY  
 Num of Occupants: 1 Driver's Age: 30 Sex: F Citation Issued: N  
 Direction of Travel: EAST Public Property Damage: OTHER School Bus Involved: OTHER  
 Pre-Accd Action: GOING STRAIGHT AHEAD  
 Apparent Factors: UNSAFE SPEED, PAVEMENT SLIPPERY

County: Orleans Muni: Albion(T) Ref. Marker: 31A45011118 Street: E LEE RD

789 Meters West of Culver Rd

2/12/2016

Fri 13:30 PM Persons Killed: 0 Persons Injured: 0 Extent of Injuries: **Case: 2016-36095862**  
 Accident Class: NON-REPORTABLE Police Agency: NYSP ALBION Num of Veh: 1  
 Type Of Accident: COLL. W/EARTH ELE./ROCK CUT/DITCH Traffic Control: NONE  
 Manner of Collision: OTHER Weather: SNOW  
 Road Surface Condition: SNOW/ICE Road Char.: STRAIGHT AND LEVEL Light Condition: DAYLIGHT  
 Loc. of Ped/Bicycle: NOT APPLICABLE Action of Ped/Bicycle: NOT APPLICABLE

Veh :1 CAR/VAN/PICKUP Registered Weight: State of Registration: NY  
 Num of Occupants: 1 Driver's Age: 21 Sex: F Citation Issued: Y  
 Direction of Travel: WEST Public Property Damage: OTHER School Bus Involved: OTHER  
 Pre-Accd Action: GOING STRAIGHT AHEAD  
 Apparent Factors: UNSAFE SPEED, PAVEMENT SLIPPERY

County: Orleans Muni: Barre(T) Ref. Marker: 98 45041021 Street: [Route] 98

AT INTERSECTION WITH ROOT RD

1/15/2016

Fri 19:30 PM Persons Killed: 0 Persons Injured: 0 Extent of Injuries: **Case: 2016-36096443**  
 Accident Class: PROPERTY DAMAGE Police Agency: Num of Veh: 1  
 Type Of Accident: COLLISION WITH DEER Traffic Control: NONE  
 Manner of Collision: OTHER Weather: CLEAR

Road Surface Condition: DRY Road Char.: STRAIGHT AND LEVEL Light Condition: DARK-ROAD UNLIGHTED  
 Loc. of Ped/Bicycle: NOT APPLICABLE Action of Ped/Bicycle: NOT APPLICABLE

Veh :1 CAR/VAN/PICKUP Registered Weight: 4578 State of Registration: NY  
 Num of Occupants: 4 Driver's Age: 51 Sex: M Citation Issued: N  
 Direction of Travel: SOUTH Public Property Damage: OTHER School Bus Involved: OTHER  
 Pre-Accd Action: GOING STRAIGHT AHEAD  
 Apparent Factors: NOT ENTERED, NOT ENTERED

County: Orleans Muni: Albion(T) Ref. Marker: 31A45011120 Street: E LEE RD  
 587 Meters West of Culver Rd

**2/15/2016** Mon 16:08 PM Persons Killed: 0 Persons Injured: 1 Extent of Injuries: C **Case: 2016-36112707**  
 Accident Class: PROPERTY DAMAGE AND INJURY Police Agency: ORLEANS CO SHERIFF'S OFFICE Num of Veh: 1  
 Type Of Accident: COLLISION WITH SNOW EMBANKMENT Traffic Control: NONE  
 Manner of Collision: OTHER Weather: CLOUDY  
 Road Surface Condition: SNOW/ICE Road Char.: STRAIGHT AND LEVEL Light Condition: DAYLIGHT  
 Loc. of Ped/Bicycle: NOT APPLICABLE Action of Ped/Bicycle: NOT APPLICABLE

Veh :1 CAR/VAN/PICKUP Registered Weight: 3552 State of Registration: NY  
 Num of Occupants: 1 Driver's Age: 24 Sex: F Citation Issued: Y  
 Direction of Travel: WEST Public Property Damage: OTHER School Bus Involved: OTHER  
 Pre-Accd Action: GOING STRAIGHT AHEAD  
 Apparent Factors: FAILURE TO KEEP RIGHT, UNSAFE SPEED

County: Orleans Muni: Barre(T) Ref. Marker: Street: GILLETTE RD  
 AT INTERSECTION WITH Quaker Hill Rd

**2/13/2016** Sat 06:16 AM Persons Killed: 0 Persons Injured: 0 Extent of Injuries: **Case: 2016-36120107**  
 Accident Class: PROPERTY DAMAGE Police Agency: ORLEANS CO SHERIFF'S OFFICE Num of Veh: 1  
 Type Of Accident: COLL. W/EARTH ELE./ROCK CUT/DITCH Traffic Control: STOP SIGN  
 Manner of Collision: OTHER Weather: SNOW  
 Road Surface Condition: SNOW/ICE Road Char.: STRAIGHT AND LEVEL Light Condition: DAWN  
 Loc. of Ped/Bicycle: NOT APPLICABLE Action of Ped/Bicycle: NOT APPLICABLE

Veh :1 CAR/VAN/PICKUP Registered Weight: State of Registration: MA  
 Num of Occupants: 1 Driver's Age: 33 Sex: M Citation Issued: N  
 Direction of Travel: NORTH-EAST Public Property Damage: OTHER School Bus Involved: OTHER  
 Pre-Accd Action: MAKING LEFT TURN  
 Apparent Factors: UNSAFE SPEED, PAVEMENT SLIPPERY

County: Orleans Muni: Albion(T) Ref. Marker: 31A45011125 Street: E LEE RD  
 161 Meters East of RICH'S CORNERS RD

**3/10/2016** Thu 06:08 AM Persons Killed: 0 Persons Injured: 0 Extent of Injuries: **Case: 2016-36134597**  
 Accident Class: PROPERTY DAMAGE Police Agency: ORLEANS CO SHERIFF'S OFFICE Num of Veh: 1  
 Type Of Accident: COLLISION WITH DEER Traffic Control: NONE  
 Manner of Collision: OTHER Weather: RAIN  
 Road Surface Condition: WET Road Char.: CURVE AND LEVEL Light Condition: DAWN  
 Loc. of Ped/Bicycle: NOT APPLICABLE Action of Ped/Bicycle: NOT APPLICABLE

Veh :1 CAR/VAN/PICKUP Registered Weight: 2812 State of Registration: NY  
 Num of Occupants: 1 Driver's Age: 55 Sex: F Citation Issued: N  
 Direction of Travel: EAST Public Property Damage: OTHER School Bus Involved: OTHER  
 Pre-Accd Action: GOING STRAIGHT AHEAD  
 Apparent Factors: NOT APPLICABLE, ANIMAL'S ACTION

County: Orleans Muni: Albion(T) Ref. Marker: 31A45011102 Street: W LEE RD  
 AT INTERSECTION WITH Oak Orchard Rd

**3/6/2016** Sun 17:04 PM Persons Killed: 0 Persons Injured: 3 Extent of Injuries: BCC **Case: 2016-36134601**  
 Accident Class: PROPERTY DAMAGE AND INJURY Police Agency: ORLEANS CO SHERIFF'S OFFICE Num of Veh: 2  
 Type Of Accident: COLLISION WITH MOTOR VEHICLE Traffic Control: FLASHING LIGHT  
 Manner of Collision: RIGHT ANGLE Weather: CLEAR  
 Road Surface Condition: DRY Road Char.: STRAIGHT AND LEVEL Light Condition: DAYLIGHT  
 Loc. of Ped/Bicycle: NOT APPLICABLE Action of Ped/Bicycle: NOT APPLICABLE

Veh :1 CAR/VAN/PICKUP Registered Weight: 4340 State of Registration: NY  
 Num of Occupants: 1 Driver's Age: 37 Sex: F Citation Issued: N

Direction of Travel: WEST      Public Property Damage: OTHER      School Bus Involved: OTHER  
 Pre-Accd Action: GOING STRAIGHT AHEAD  
 Apparent Factors: TRAFFIC CONTROL DEVICES DISREGARDED, FAILURE TO YIELD RIGHT OF WAY

Veh :2      CAR/VAN/PICKUP      Registered Weight: 4399      State of Registration: NY  
 Num of Occupants: 2      Driver's Age: 31      Sex: F      Citation Issued: N  
 Direction of Travel: SOUTH      Public Property Damage: OTHER      School Bus Involved: OTHER  
 Pre-Accd Action: STARTING IN TRAFFIC  
 Apparent Factors: NOT APPLICABLE, NOT APPLICABLE

County: Orleans      Muni: Albion(T)      Ref. Marker: 31A45011102      Street: E LEE RD  
 AT INTERSECTION WITH Oak Orchard Rd

**3/17/2016**      Thu 12:53 PM      Persons Killed: 0      Persons Injured: 0      Extent of Injuries:      **Case: 2016-36151093**  
 Accident Class: PROPERTY DAMAGE      Police Agency: ORLEANS CO SHERIFF'S OFFICE      Num of Veh: 2  
 Type Of Accident: COLLISION WITH MOTOR VEHICLE      Traffic Control: FLASHING LIGHT  
 Manner of Collision: RIGHT ANGLE      Weather: CLOUDY  
 Road Surface Condition: DRY      Road Char.: STRAIGHT AND LEVEL      Light Condition: DAYLIGHT  
 Loc. of Ped/Bicycle: NOT APPLICABLE      Action of Ped/Bicycle: NOT APPLICABLE

Veh :2      CAR/VAN/PICKUP      Registered Weight: 3529      State of Registration: NY  
 Num of Occupants: 1      Driver's Age: 76      Sex: F      Citation Issued: N  
 Direction of Travel: SOUTH      Public Property Damage: OTHER      School Bus Involved: OTHER  
 Pre-Accd Action: GOING STRAIGHT AHEAD  
 Apparent Factors: NOT APPLICABLE, NOT APPLICABLE

Veh :1      CAR/VAN/PICKUP      Registered Weight: 3316      State of Registration: NY  
 Num of Occupants: 1      Driver's Age: 65      Sex: F      Citation Issued: N  
 Direction of Travel: EAST      Public Property Damage: OTHER      School Bus Involved: OTHER  
 Pre-Accd Action: GOING STRAIGHT AHEAD  
 Apparent Factors: FAILURE TO YIELD RIGHT OF WAY, NOT APPLICABLE

County: Orleans      Muni: Barre(T)      Ref. Marker: 31A45011099      Street: W LEE RD  
 1009 Meters East of Unnamed Street

**3/12/2016**      Sat 21:34 PM      Persons Killed: 0      Persons Injured: 0      Extent of Injuries:      **Case: 2016-36151500**  
 Accident Class: PROPERTY DAMAGE      Police Agency: NYSP ALBION      Num of Veh: 1  
 Type Of Accident: COLL. W/LIGHT SUPPORT/UTILITY POLE      Traffic Control: NONE  
 Manner of Collision: OTHER      Weather: CLEAR  
 Road Surface Condition: DRY      Road Char.: STRAIGHT AND LEVEL      Light Condition: DARK-ROAD UNLIGHTED  
 Loc. of Ped/Bicycle: NOT APPLICABLE      Action of Ped/Bicycle: NOT APPLICABLE

Veh :1      CAR/VAN/PICKUP      Registered Weight: 3315      State of Registration: NY  
 Num of Occupants: 1      Driver's Age: 33      Sex: M      Citation Issued: Y  
 Direction of Travel: EAST      Public Property Damage: OTHER      School Bus Involved: OTHER  
 Pre-Accd Action: GOING STRAIGHT AHEAD  
 Apparent Factors: ALCOHOL INVOLVEMENT, NOT APPLICABLE

County: Orleans      Muni: Albion(T)      Ref. Marker: 31A45011130      Street: E LEE RD  
 918 Meters East of Richs Corners Rd

**3/28/2016**      Mon 06:36 AM      Persons Killed: 0      Persons Injured: 0      Extent of Injuries:      **Case: 2016-36153887**  
 Accident Class: PROPERTY DAMAGE      Police Agency: ORLEANS CO SHERIFF'S OFFICE      Num of Veh: 1  
 Type Of Accident: COLLISION WITH ANIMAL      Traffic Control: NONE  
 Manner of Collision: OTHER      Weather: RAIN  
 Road Surface Condition: WET      Road Char.: STRAIGHT AND LEVEL      Light Condition: DARK-ROAD UNLIGHTED  
 Loc. of Ped/Bicycle: NOT APPLICABLE      Action of Ped/Bicycle: NOT APPLICABLE

Veh :1      CAR/VAN/PICKUP      Registered Weight: 2711      State of Registration: NY  
 Num of Occupants: 1      Driver's Age: 50      Sex: F      Citation Issued: N  
 Direction of Travel: WEST      Public Property Damage: OTHER      School Bus Involved: OTHER  
 Pre-Accd Action: GOING STRAIGHT AHEAD  
 Apparent Factors: ANIMAL'S ACTION, NOT APPLICABLE

County: Orleans      Muni: Barre(T)      Ref. Marker: 98 45041010      Street: [Route] 98  
 805 Meters South of DELANO STEELE RD

**4/3/2016** Sun 22:50 PM Persons Killed: 0 Persons Injured: 0 Extent of Injuries: **Case: 2016-36178510**  
 Accident Class: PROPERTY DAMAGE Police Agency: NYSP ALBION Num of Veh: 1  
 Type Of Accident: COLL. W/EARTH ELE./ROCK CUT/DITCH Traffic Control: NONE  
 Manner of Collision: OTHER Weather: SNOW  
 Road Surface Condition: SNOW/ICE Road Char.: STRAIGHT AND LEVEL Light Condition: DARK-ROAD UNLIGHTED  
 Loc. of Ped/Bicycle: NOT APPLICABLE Action of Ped/Bicycle: NOT APPLICABLE

Veh :1 CAR/VAN/PICKUP Registered Weight: 3247 State of Registration: NY  
 Num of Occupants: 1 Driver's Age: 28 Sex: F Citation Issued: N  
 Direction of Travel: NORTH Public Property Damage: OTHER School Bus Involved: OTHER  
 Pre-Accd Action: GOING STRAIGHT AHEAD  
 Apparent Factors: UNSAFE SPEED, PAVEMENT SLIPPERY

County: Orleans Muni: Barre(T) Ref. Marker: 98 45041007 Street: QUAKER HILL RD  
 74 Meters South of Driveway

**4/16/2016** Sat 20:42 PM Persons Killed: 0 Persons Injured: 0 Extent of Injuries: **Case: 2016-36182286**  
 Accident Class: NON-REPORTABLE Police Agency: ORLEANS CO SHERIFF'S OFFICE Num of Veh: 2  
 Type Of Accident: COLLISION WITH MOTOR VEHICLE Traffic Control: NONE  
 Manner of Collision: LEFT TURN (AGAINST OTHER CAR) Weather: CLEAR  
 Road Surface Condition: DRY Road Char.: STRAIGHT AT HILLCREST Light Condition: DARK-ROAD UNLIGHTED  
 Loc. of Ped/Bicycle: NOT APPLICABLE Action of Ped/Bicycle: NOT APPLICABLE

Veh :1 CAR/VAN/PICKUP Registered Weight: State of Registration: NY  
 Num of Occupants: 2 Driver's Age: 21 Sex: M Citation Issued: N  
 Direction of Travel: SOUTH Public Property Damage: OTHER School Bus Involved: OTHER  
 Pre-Accd Action: GOING STRAIGHT AHEAD  
 Apparent Factors: VIEW OBSTRUCTED/LIMITED, UNSAFE SPEED

Veh :2 CAR/VAN/PICKUP Registered Weight: State of Registration: NY  
 Num of Occupants: 1 Driver's Age: 68 Sex: F Citation Issued: N  
 Direction of Travel: NORTH-WEST Public Property Damage: OTHER School Bus Involved: OTHER  
 Pre-Accd Action: MAKING LEFT TURN  
 Apparent Factors: FAILURE TO YIELD RIGHT OF WAY, VIEW OBSTRUCTED/LIMITED

County: Orleans Muni: Barre(T) Ref. Marker: 98 45041032 Street: COUNTY HWY 98  
 AT INTERSECTION WITH QUAKER HILL RD

**4/16/2016** Sat 20:45 PM Persons Killed: 0 Persons Injured: 1 Extent of Injuries: A **Case: 2016-36192363**  
 Accident Class: INJURY Police Agency: Num of Veh: 2  
 Type Of Accident: COLLISION WITH MOTOR VEHICLE Traffic Control: NONE  
 Manner of Collision: REAR END Weather: CLEAR  
 Road Surface Condition: DRY Road Char.: STRAIGHT AND LEVEL Light Condition: DUSK  
 Loc. of Ped/Bicycle: NOT APPLICABLE Action of Ped/Bicycle: NOT APPLICABLE

Veh :2 OTHER Registered Weight: State of Registration: -3  
 Num of Occupants: 1 Driver's Age: 21 Sex: M Citation Issued: N  
 Direction of Travel: NORTH Public Property Damage: OTHER School Bus Involved: OTHER  
 Pre-Accd Action: GOING STRAIGHT AHEAD  
 Apparent Factors: NOT ENTERED, NOT ENTERED

Veh :1 CAR/VAN/PICKUP Registered Weight: 3281 State of Registration: NY  
 Num of Occupants: 1 Driver's Age: 68 Sex: F Citation Issued: N  
 Direction of Travel: NORTH Public Property Damage: OTHER School Bus Involved: OTHER  
 Pre-Accd Action: ENTERING PARKED POSITION  
 Apparent Factors: NOT ENTERED, NOT ENTERED

County: Orleans Muni: Barre(T) Ref. Marker: 31A45011080 Street: W LEE RD  
 AT INTERSECTION WITH Johnny Cake Ln

**5/1/2016** Sun 20:11 PM Persons Killed: 0 Persons Injured: 0 Extent of Injuries: **Case: 2016-36199417**  
 Accident Class: PROPERTY DAMAGE Police Agency: ORLEANS CO SHERIFF'S OFFICE Num of Veh: 1  
 Type Of Accident: COLLISION WITH DEER Traffic Control: NONE  
 Manner of Collision: OTHER Weather: RAIN  
 Road Surface Condition: WET Road Char.: CURVE AND GRADE Light Condition: DARK-ROAD UNLIGHTED  
 Loc. of Ped/Bicycle: NOT APPLICABLE Action of Ped/Bicycle: NOT APPLICABLE

Veh :1 CAR/VAN/PICKUP Registered Weight: 8500 State of Registration: NY  
 Num of Occupants: 2 Driver's Age: 67 Sex: M Citation Issued: N  
 Direction of Travel: WEST Public Property Damage: OTHER School Bus Involved: OTHER  
 Pre-Accd Action: GOING STRAIGHT AHEAD  
 Apparent Factors: ANIMAL'S ACTION, NOT APPLICABLE

County: Orleans Muni: Albion(T) Ref. Marker: 31A45011113 Street: E LEE RD  
 AT INTERSECTION WITH Lewis Rd  
**5/10/2016** Tue 07:55 AM Persons Killed: 0 Persons Injured: 0 Extent of Injuries: **Case: 2016-36203248**  
 Accident Class: PROPERTY DAMAGE Police Agency: ORLEANS CO SHERIFF'S OFFICE Num of Veh: 2  
 Type Of Accident: COLLISION WITH MOTOR VEHICLE Traffic Control: NONE  
 Manner of Collision: SIDESWIPE Weather: CLEAR  
 Road Surface Condition: DRY Road Char.: STRAIGHT AND LEVEL Light Condition: DAYLIGHT  
 Loc. of Ped/Bicycle: NOT APPLICABLE Action of Ped/Bicycle: NOT APPLICABLE

Veh :2 CAR/VAN/PICKUP Registered Weight: 3289 State of Registration: NY  
 Num of Occupants: 1 Driver's Age: 50 Sex: M Citation Issued: Y  
 Direction of Travel: WEST Public Property Damage: OTHER School Bus Involved: OTHER  
 Pre-Accd Action: GOING STRAIGHT AHEAD  
 Apparent Factors: FAILURE TO KEEP RIGHT, UNSAFE SPEED

Veh :1 CAR/VAN/PICKUP Registered Weight: 3486 State of Registration: NY  
 Num of Occupants: 1 Driver's Age: 21 Sex: F Citation Issued: N  
 Direction of Travel: EAST Public Property Damage: OTHER School Bus Involved: OTHER  
 Pre-Accd Action: SLOWED OR STOPPING  
 Apparent Factors: NOT APPLICABLE, NOT APPLICABLE

County: Orleans Muni: Albion(T) Ref. Marker: 31A45011101 Street: W LEE RD  
 15 Meters West of Oak Orchard Rd  
**5/23/2016** Mon 07:45 AM Persons Killed: 0 Persons Injured: 0 Extent of Injuries: **Case: 2016-36234704**  
 Accident Class: PROPERTY DAMAGE Police Agency: NYSP ALBION Num of Veh: 2  
 Type Of Accident: COLLISION WITH MOTOR VEHICLE Traffic Control: FLASHING LIGHT  
 Manner of Collision: REAR END Weather: CLEAR  
 Road Surface Condition: DRY Road Char.: STRAIGHT AND LEVEL Light Condition: DAYLIGHT  
 Loc. of Ped/Bicycle: NOT APPLICABLE Action of Ped/Bicycle: NOT APPLICABLE

Veh :2 CAR/VAN/PICKUP Registered Weight: 4656 State of Registration: NY  
 Num of Occupants: 1 Driver's Age: 36 Sex: F Citation Issued: N  
 Direction of Travel: EAST Public Property Damage: OTHER School Bus Involved: OTHER  
 Pre-Accd Action: SLOWED OR STOPPING  
 Apparent Factors: NOT APPLICABLE, NOT APPLICABLE

Veh :1 CAR/VAN/PICKUP Registered Weight: 2777 State of Registration: NY  
 Num of Occupants: 1 Driver's Age: 48 Sex: M Citation Issued: Y  
 Direction of Travel: EAST Public Property Damage: OTHER School Bus Involved: OTHER  
 Pre-Accd Action: GOING STRAIGHT AHEAD  
 Apparent Factors: DRIVER INATTENTION, FOLLOWING TOO CLOSELY

County: Orleans Muni: Barre(T) Ref. Marker: 98 45041033 Street: OAK ORCHARD RD  
 AT INTERSECTION WITH [Route] 98  
**5/31/2016** Tue 14:24 PM Persons Killed: 0 Persons Injured: 0 Extent of Injuries: **Case: 2016-36258425**  
 Accident Class: PROPERTY DAMAGE Police Agency: NYSP ALBION Num of Veh: 2  
 Type Of Accident: COLLISION WITH MOTOR VEHICLE Traffic Control: FLASHING LIGHT  
 Manner of Collision: SIDESWIPE Weather: CLEAR  
 Road Surface Condition: DRY Road Char.: STRAIGHT AND LEVEL Light Condition: DAYLIGHT  
 Loc. of Ped/Bicycle: NOT APPLICABLE Action of Ped/Bicycle: NOT APPLICABLE

Veh :2 CAR/VAN/PICKUP Registered Weight: 3274 State of Registration: NY  
 Num of Occupants: 1 Driver's Age: 63 Sex: M Citation Issued: Y  
 Direction of Travel: WEST Public Property Damage: OTHER School Bus Involved: OTHER  
 Pre-Accd Action: GOING STRAIGHT AHEAD  
 Apparent Factors: NOT ENTERED, FAILURE TO YIELD RIGHT OF WAY

Veh :1 CAR/VAN/PICKUP Registered Weight: 3440 State of Registration: NY  
 Num of Occupants: 1 Driver's Age: 22 Sex: F Citation Issued: N  
 Direction of Travel: SOUTH-EAST Public Property Damage: OTHER School Bus Involved: OTHER  
 Pre-Accd Action: MAKING LEFT TURN  
 Apparent Factors: NOT ENTERED, NOT ENTERED

County: Orleans Muni: Barre(T) Ref. Marker: 98 45041046 Street: [Route] 98  
 30 Meters South of LIME KILN RD  
**6/15/2016** Wed 06:22 AM Persons Killed: 0 Persons Injured: 1 Extent of Injuries: C **Case: 2016-36263401**  
 Accident Class: PROPERTY DAMAGE AND INJURY Police Agency: ORLEANS CO SHERIFF'S OFFICE Num of Veh: 1  
 Type Of Accident: COLLISION WITH DEER Traffic Control: NONE  
 Manner of Collision: OTHER Weather: CLEAR  
 Road Surface Condition: DRY Road Char.: STRAIGHT AND LEVEL Light Condition: DAWN  
 Loc. of Ped/Bicycle: NOT APPLICABLE Action of Ped/Bicycle: NOT APPLICABLE

Veh :1 MOTORCYCLE Registered Weight: 852 State of Registration: NY  
 Num of Occupants: 1 Driver's Age: 53 Sex: M Citation Issued: N  
 Direction of Travel: NORTH Public Property Damage: OTHER School Bus Involved: OTHER  
 Pre-Accd Action: GOING STRAIGHT AHEAD  
 Apparent Factors: ANIMAL'S ACTION, NOT APPLICABLE

County: Orleans Muni: Albion(T) Ref. Marker: 31A45011116 Street: E LEE RD  
 581 Meters East of Lewis Rd  
**6/3/2016** Fri 07:30 AM Persons Killed: 0 Persons Injured: 0 Extent of Injuries: **Case: 2016-36263944**  
 Accident Class: PROPERTY DAMAGE Police Agency: NYSP ALBION Num of Veh: 1  
 Type Of Accident: COLLISION WITH DEER Traffic Control: NONE  
 Manner of Collision: OTHER Weather: CLEAR  
 Road Surface Condition: DRY Road Char.: STRAIGHT AND LEVEL Light Condition: DAYLIGHT  
 Loc. of Ped/Bicycle: NOT APPLICABLE Action of Ped/Bicycle: NOT APPLICABLE

Veh :1 CAR/VAN/PICKUP Registered Weight: 2800 State of Registration: NY  
 Num of Occupants: 1 Driver's Age: 22 Sex: M Citation Issued: N  
 Direction of Travel: WEST Public Property Damage: OTHER School Bus Involved: OTHER  
 Pre-Accd Action: GOING STRAIGHT AHEAD  
 Apparent Factors: ANIMAL'S ACTION, NOT APPLICABLE

County: Orleans Muni: Barre(T) Ref. Marker: 98 45041049 Street: OAK ORCHARD RD  
 337 Meters North of Lime Kiln Rd  
**6/24/2016** Fri 00:31 AM Persons Killed: 0 Persons Injured: 0 Extent of Injuries: **Case: 2016-36280261**  
 Accident Class: PROPERTY DAMAGE Police Agency: ORLEANS CO SHERIFF'S OFFICE Num of Veh: 1  
 Type Of Accident: COLLISION WITH DEER Traffic Control: NONE  
 Manner of Collision: OTHER Weather: CLEAR  
 Road Surface Condition: DRY Road Char.: STRAIGHT AND LEVEL Light Condition: DARK-ROAD UNLIGHTED  
 Loc. of Ped/Bicycle: NOT APPLICABLE Action of Ped/Bicycle: NOT APPLICABLE

Veh :1 CAR/VAN/PICKUP Registered Weight: 3010 State of Registration: NY  
 Num of Occupants: 1 Driver's Age: 31 Sex: M Citation Issued: N  
 Direction of Travel: NORTH Public Property Damage: OTHER School Bus Involved: OTHER  
 Pre-Accd Action: GOING STRAIGHT AHEAD  
 Apparent Factors: NOT APPLICABLE, ANIMAL'S ACTION

County: Orleans Muni: Barre(T) Ref. Marker: 31A45011142 Street: E LEE RD  
 AT INTERSECTION WITH Mathes Rd  
**7/4/2016** Mon 03:00 AM Persons Killed: 0 Persons Injured: 1 Extent of Injuries: B **Case: 2016-36288443**  
 Accident Class: PROPERTY DAMAGE AND INJURY Police Agency: ORLEANS CO SHERIFF'S OFFICE Num of Veh: 1  
 Type Of Accident: COLLISION WITH SIGN POST Traffic Control: NONE  
 Manner of Collision: OTHER Weather: CLEAR  
 Road Surface Condition: DRY Road Char.: CURVE AND LEVEL Light Condition: DARK-ROAD UNLIGHTED  
 Loc. of Ped/Bicycle: NOT APPLICABLE Action of Ped/Bicycle: NOT APPLICABLE

Veh :1 CAR/VAN/PICKUP Registered Weight: 4109 State of Registration: NY  
 Num of Occupants: 1 Driver's Age: 21 Sex: M Citation Issued: N  
 Direction of Travel: EAST Public Property Damage: OTHER School Bus Involved: OTHER  
 Pre-Accd Action: GOING STRAIGHT AHEAD

Apparent Factors: NOT APPLICABLE, ANIMAL'S ACTION

County: Orleans Muni: Albion(T) Ref. Marker: 31A45011130 Street: E LEE RD  
958 Meters East of Richs Corners Rd

**7/28/2016** Thu 03:16 AM Persons Killed: 0 Persons Injured: 1 Extent of Injuries: B **Case: 2016-36320126**  
Accident Class: PROPERTY DAMAGE AND INJURY Police Agency: ORLEANS CO SHERIFF'S OFFICE Num of Veh: 1  
Type Of Accident: COLLISION WITH CULVERT/HEADWALL Traffic Control: NONE  
Manner of Collision: OTHER Weather: CLEAR  
Road Surface Condition: DRY Road Char.: STRAIGHT AND LEVEL Light Condition: DARK-ROAD UNLIGHTED  
Loc. of Ped/Bicycle: NOT APPLICABLE Action of Ped/Bicycle: NOT APPLICABLE

Veh :1 CAR/VAN/PICKUP Registered Weight: 5315 State of Registration: NY  
Num of Occupants: 1 Driver's Age: 49 Sex: M Citation Issued: N  
Direction of Travel: WEST Public Property Damage: OTHER School Bus Involved: OTHER  
Pre-Accd Action: GOING STRAIGHT AHEAD  
Apparent Factors: FELL ASLEEP, NOT APPLICABLE

County: Orleans Muni: Barre(T) Ref. Marker: 98 45041035 Street: OAK ORCHARD RD  
AT INTERSECTION WITH E Barre Rd

**7/27/2016** Wed 16:10 PM Persons Killed: 0 Persons Injured: 1 Extent of Injuries: C **Case: 2016-36323674**  
Accident Class: PROPERTY DAMAGE AND INJURY Police Agency: ORLEANS CO SHERIFF'S OFFICE Num of Veh: 2  
Type Of Accident: COLLISION WITH MOTOR VEHICLE Traffic Control: STOP SIGN  
Manner of Collision: LEFT TURN (AGAINST OTHER CAR) Weather: CLEAR  
Road Surface Condition: DRY Road Char.: STRAIGHT AND LEVEL Light Condition: DAYLIGHT  
Loc. of Ped/Bicycle: NOT APPLICABLE Action of Ped/Bicycle: NOT APPLICABLE

Veh :2 CAR/VAN/PICKUP Registered Weight: 4458 State of Registration: NY  
Num of Occupants: 1 Driver's Age: 58 Sex: M Citation Issued: N  
Direction of Travel: NORTH Public Property Damage: OTHER School Bus Involved: OTHER  
Pre-Accd Action: GOING STRAIGHT AHEAD  
Apparent Factors: NOT APPLICABLE, NOT APPLICABLE

Veh :1 CAR/VAN/PICKUP Registered Weight: 3341 State of Registration: NY  
Num of Occupants: 1 Driver's Age: 38 Sex: F Citation Issued: Y  
Direction of Travel: WEST Public Property Damage: OTHER School Bus Involved: OTHER  
Pre-Accd Action: MAKING LEFT TURN  
Apparent Factors: FAILURE TO YIELD RIGHT OF WAY, DRIVER INATTENTION

County: Orleans Muni: Barre(T) Ref. Marker: 98 45041007 Street: QUAKER HILL RD  
30 Meters South of Driveway

**8/8/2016** Mon 06:45 AM Persons Killed: 0 Persons Injured: 0 Extent of Injuries: **Case: 2016-36341376**  
Accident Class: PROPERTY DAMAGE Police Agency: ORLEANS CO SHERIFF'S OFFICE Num of Veh: 1  
Type Of Accident: COLLISION WITH GUIDE RAIL Traffic Control: NONE  
Manner of Collision: OTHER Weather: CLEAR  
Road Surface Condition: DRY Road Char.: STRAIGHT AND LEVEL Light Condition: DAYLIGHT  
Loc. of Ped/Bicycle: NOT APPLICABLE Action of Ped/Bicycle: NOT APPLICABLE

Veh :1 CAR/VAN/PICKUP Registered Weight: 3705 State of Registration: NY  
Num of Occupants: 1 Driver's Age: 33 Sex: F Citation Issued: N  
Direction of Travel: SOUTH Public Property Damage: OTHER School Bus Involved: OTHER  
Pre-Accd Action: GOING STRAIGHT AHEAD  
Apparent Factors: DRIVER INATTENTION, NOT APPLICABLE

County: Orleans Muni: Barre(T) Ref. Marker: Street: DELANO STEELE RD  
135 Meters East of Driveway

**8/11/2016** Thu 19:42 PM Persons Killed: 0 Persons Injured: 1 Extent of Injuries: B **Case: 2016-36353230**  
Accident Class: PROPERTY DAMAGE AND INJURY Police Agency: ORLEANS CO SHERIFF'S OFFICE Num of Veh: 1  
Type Of Accident: COLL. W/LIGHT SUPPORT/UTILITY POLE Traffic Control: NONE  
Manner of Collision: OTHER Weather: CLEAR  
Road Surface Condition: DRY Road Char.: STRAIGHT AND LEVEL Light Condition: DAYLIGHT  
Loc. of Ped/Bicycle: NOT APPLICABLE Action of Ped/Bicycle: NOT APPLICABLE

Veh :1 CAR/VAN/PICKUP Registered Weight: 3892 State of Registration: NY  
Num of Occupants: 1 Driver's Age: 26 Sex: M Citation Issued: Y  
Direction of Travel: EAST Public Property Damage: OTHER School Bus Involved: OTHER

Pre-Accd Action: GOING STRAIGHT AHEAD

Apparent Factors: ALCOHOL INVOLVEMENT, UNSAFE SPEED

County: Orleans Muni: Barre(T) Ref. Marker: 98 45041039 Street: OAK ORCHARD RD  
AT INTERSECTION WITH Unnamed Street

**9/5/2016** Mon 23:00 PM Persons Killed: 0 Persons Injured: 1 Extent of Injuries: C **Case: 2016-36392485**  
Accident Class: INJURY Police Agency: NYSP ALBION Num of Veh: 2  
Type Of Accident: COLLISION WITH MOTOR VEHICLE Traffic Control: NONE  
Manner of Collision: REAR END Weather: CLEAR  
Road Surface Condition: DRY Road Char.: STRAIGHT AND LEVEL Light Condition: DARK-ROAD LIGHTED  
Loc. of Ped/Bicycle: NOT APPLICABLE Action of Ped/Bicycle: NOT APPLICABLE

Veh :1 CAR/VAN/PICKUP Registered Weight: 4432 State of Registration: NY  
Num of Occupants: 1 Driver's Age: 54 Sex: M Citation Issued: N  
Direction of Travel: SOUTH Public Property Damage: OTHER School Bus Involved: OTHER  
Pre-Accd Action: MAKING LEFT TURN  
Apparent Factors: NOT APPLICABLE, NOT APPLICABLE

Veh :2 CAR/VAN/PICKUP Registered Weight: 2762 State of Registration: NY  
Num of Occupants: 2 Driver's Age: 39 Sex: M Citation Issued: Y  
Direction of Travel: SOUTH Public Property Damage: OTHER School Bus Involved: OTHER  
Pre-Accd Action: GOING STRAIGHT AHEAD  
Apparent Factors: ALCOHOL INVOLVEMENT, FOLLOWING TOO CLOSELY

County: Orleans Muni: Barre(T) Ref. Marker: Street:  
**9/28/2016** Wed 16:30 PM Persons Killed: 0 Persons Injured: 0 Extent of Injuries: **Case: 2016-36404826**  
Accident Class: NON-REPORTABLE Police Agency: NYSP ALBION Num of Veh: 1  
Type Of Accident: COLL. W/EARTH ELE./ROCK CUT/DITCH Traffic Control: NONE  
Manner of Collision: OTHER Weather: CLEAR  
Road Surface Condition: DRY Road Char.: STRAIGHT AND LEVEL Light Condition: DAYLIGHT  
Loc. of Ped/Bicycle: NOT APPLICABLE Action of Ped/Bicycle: NOT APPLICABLE

Veh :1 CAR/VAN/PICKUP Registered Weight: State of Registration: NY  
Num of Occupants: 1 Driver's Age: 45 Sex: M Citation Issued: Y  
Direction of Travel: SOUTH Public Property Damage: OTHER School Bus Involved: OTHER  
Pre-Accd Action: MAKING LEFT TURN  
Apparent Factors: TURNING IMPROPER, BACKING UNSAFELY

County: Orleans Muni: Albion(T) Ref. Marker: 31A45011106 Street: E LEE RD  
798 Meters East of Oak Orchard Rd

**9/13/2016** Tue 06:25 AM Persons Killed: 0 Persons Injured: 0 Extent of Injuries: **Case: 2016-36419122**  
Accident Class: PROPERTY DAMAGE Police Agency: ORLEANS CO SHERIFF'S OFFICE Num of Veh: 1  
Type Of Accident: COLLISION WITH DEER Traffic Control: NONE  
Manner of Collision: OTHER Weather: CLEAR  
Road Surface Condition: DRY Road Char.: STRAIGHT AND LEVEL Light Condition: DAWN  
Loc. of Ped/Bicycle: NOT APPLICABLE Action of Ped/Bicycle: NOT APPLICABLE

Veh :1 CAR/VAN/PICKUP Registered Weight: 4060 State of Registration: NY  
Num of Occupants: 1 Driver's Age: 36 Sex: M Citation Issued: N  
Direction of Travel: EAST Public Property Damage: OTHER School Bus Involved: OTHER  
Pre-Accd Action: GOING STRAIGHT AHEAD  
Apparent Factors: NOT APPLICABLE, ANIMAL'S ACTION

County: Orleans Muni: Barre(T) Ref. Marker: 98 45041003 Street: QUAKER HILL RD  
289 Meters South of Driveway

**9/30/2016** Fri 01:50 AM Persons Killed: 0 Persons Injured: 0 Extent of Injuries: **Case: 2016-36419156**  
Accident Class: PROPERTY DAMAGE Police Agency: ORLEANS CO SHERIFF'S OFFICE Num of Veh: 1  
Type Of Accident: COLL. W/EARTH ELE./ROCK CUT/DITCH Traffic Control: NO PASSING ZONE  
Manner of Collision: OTHER Weather: CLEAR  
Road Surface Condition: DRY Road Char.: STRAIGHT AND LEVEL Light Condition: DARK-ROAD UNLIGHTED  
Loc. of Ped/Bicycle: NOT APPLICABLE Action of Ped/Bicycle: NOT APPLICABLE

Veh :1 CAR/VAN/PICKUP Registered Weight: 2690 State of Registration: NY  
Num of Occupants: 1 Driver's Age: 49 Sex: F Citation Issued: Y  
Direction of Travel: SOUTH Public Property Damage: OTHER School Bus Involved: OTHER

Pre-Accd Action: GOING STRAIGHT AHEAD

Apparent Factors: FAILURE TO KEEP RIGHT, NOT APPLICABLE

County: Orleans Muni: Barre(T) Ref. Marker: 98 45041034 Street: OAK ORCHARD RD  
 185 Meters South of E Barre Rd  
**10/17/2016** Mon 02:43 AM Persons Killed: 0 Persons Injured: 0 Extent of Injuries: **Case: 2016-36430716**  
 Accident Class: PROPERTY DAMAGE Police Agency: ORLEANS CO SHERIFF'S OFFICE Num of Veh: 2  
 Type Of Accident: COLLISION WITH OTHER FIXED OBJECT Traffic Control: NONE  
 Manner of Collision: OTHER Weather: RAIN  
 Road Surface Condition: WET Road Char.: STRAIGHT/ GRADE Light Condition: DARK-ROAD UNLIGHTED  
 Loc. of Ped/Bicycle: NOT APPLICABLE Action of Ped/Bicycle: NOT APPLICABLE

Veh :1 CAR/VAN/PICKUP Registered Weight: 4017 State of Registration: NY  
 Num of Occupants: 1 Driver's Age: 24 Sex: M Citation Issued: Y  
 Direction of Travel: SOUTH-EAST Public Property Damage: OTHER School Bus Involved: OTHER  
 Pre-Accd Action: GOING STRAIGHT AHEAD  
 Apparent Factors: PASSING OR LANE USAGE IMPROPERLY, FAILURE TO KEEP RIGHT

Veh :2 CAR/VAN/PICKUP Registered Weight: 3341 State of Registration: NY  
 Num of Occupants: 2 Driver's Age: Sex: Citation Issued:  
 Direction of Travel: NORTH-WEST Public Property Damage: OTHER School Bus Involved: OTHER  
 Pre-Accd Action: PARKED  
 Apparent Factors: NOT APPLICABLE, NOT APPLICABLE

County: Orleans Muni: Barre(T) Ref. Marker: 98 45041031 Street: QUAKER HILL RD  
 212 Meters South of Oak Orchard Rd  
**10/14/2016** Fri 05:40 AM Persons Killed: 0 Persons Injured: 0 Extent of Injuries: **Case: 2016-36433240**  
 Accident Class: PROPERTY DAMAGE Police Agency: ORLEANS CO SHERIFF'S OFFICE Num of Veh: 1  
 Type Of Accident: COLLISION WITH FIRE HYDRANT Traffic Control: NONE  
 Manner of Collision: OTHER Weather: CLOUDY  
 Road Surface Condition: DRY Road Char.: STRAIGHT AND LEVEL Light Condition: DARK-ROAD UNLIGHTED  
 Loc. of Ped/Bicycle: NOT APPLICABLE Action of Ped/Bicycle: NOT APPLICABLE

Veh :1 CAR/VAN/PICKUP Registered Weight: 3376 State of Registration: NY  
 Num of Occupants: 1 Driver's Age: 26 Sex: F Citation Issued: N  
 Direction of Travel: NORTH Public Property Damage: OTHER School Bus Involved: OTHER  
 Pre-Accd Action: AVOIDING OBJECT IN ROADWAY  
 Apparent Factors: NOT APPLICABLE, ANIMAL'S ACTION

County: Orleans Muni: Barre(T) Ref. Marker: 98 45041003 Street: QUAKER HILL RD  
 292 Meters South of Driveway  
**11/4/2016** Fri 18:44 PM Persons Killed: 0 Persons Injured: 0 Extent of Injuries: **Case: 2016-36456466**  
 Accident Class: PROPERTY DAMAGE Police Agency: ORLEANS CO SHERIFF'S OFFICE Num of Veh: 1  
 Type Of Accident: COLLISION WITH DEER Traffic Control: NONE  
 Manner of Collision: OTHER Weather: CLEAR  
 Road Surface Condition: DRY Road Char.: STRAIGHT/ GRADE Light Condition: DARK-ROAD UNLIGHTED  
 Loc. of Ped/Bicycle: NOT APPLICABLE Action of Ped/Bicycle: NOT APPLICABLE

Veh :1 CAR/VAN/PICKUP Registered Weight: 3274 State of Registration: NY  
 Num of Occupants: 2 Driver's Age: 69 Sex: M Citation Issued: N  
 Direction of Travel: SOUTH Public Property Damage: OTHER School Bus Involved: OTHER  
 Pre-Accd Action: GOING STRAIGHT AHEAD  
 Apparent Factors: NOT APPLICABLE, ANIMAL'S ACTION

County: Orleans Muni: Barre(T) Ref. Marker: 98 45041028 Street: QUAKER HILL RD  
 161 Meters South of W Barre Rd  
**10/25/2016** Tue 07:19 AM Persons Killed: 0 Persons Injured: 0 Extent of Injuries: **Case: 2016-36470056**  
 Accident Class: PROPERTY DAMAGE Police Agency: NYSP ALBION Num of Veh: 1  
 Type Of Accident: COLLISION WITH ANIMAL Traffic Control: NONE  
 Manner of Collision: OTHER Weather: CLEAR  
 Road Surface Condition: DRY Road Char.: STRAIGHT AND LEVEL Light Condition: DARK-ROAD UNLIGHTED  
 Loc. of Ped/Bicycle: NOT APPLICABLE Action of Ped/Bicycle: NOT APPLICABLE

Veh :1 CAR/VAN/PICKUP Registered Weight: 4102 State of Registration: NY  
 Num of Occupants: 1 Driver's Age: 21 Sex: M Citation Issued: N

Direction of Travel: NORTH      Public Property Damage: OTHER      School Bus Involved: OTHER  
 Pre-Accd Action: GOING STRAIGHT AHEAD  
 Apparent Factors: ANIMAL'S ACTION, NOT APPLICABLE

County: Orleans    Muni: Barre(T)    Ref. Marker: 98 45041033    Street: OAK ORCHARD RD  
 57 Meters North of Quaker Hill Rd

**10/26/2016**    Wed 22:05 PM    Persons Killed: 0    Persons Injured: 0    Extent of Injuries:    **Case: 2016-36470059**  
 Accident Class: NON-REPORTABLE    Police Agency: NYSP ALBION    Num of Veh: 1  
 Type Of Accident: COLLISION WITH DEER    Traffic Control: NONE  
 Manner of Collision: OTHER    Weather: CLEAR  
 Road Surface Condition: DRY    Road Char.: STRAIGHT AND LEVEL    Light Condition: DARK-ROAD UNLIGHTED  
 Loc. of Ped/Bicycle: NOT APPLICABLE    Action of Ped/Bicycle: NOT APPLICABLE

Veh :1    CAR/VAN/PICKUP    Registered Weight:    State of Registration: NY  
 Num of Occupants: 1    Driver's Age: 59    Sex: F    Citation Issued: N  
 Direction of Travel: SOUTH    Public Property Damage: OTHER    School Bus Involved: OTHER  
 Pre-Accd Action: GOING STRAIGHT AHEAD  
 Apparent Factors: NOT APPLICABLE, ANIMAL'S ACTION

County: Orleans    Muni: Albion(T)    Ref. Marker: 98 45041056    Street: [Route] 31A  
 AT INTERSECTION WITH [Route] 98

**11/11/2016**    Fri 19:05 PM    Persons Killed: 0    Persons Injured: 0    Extent of Injuries:    **Case: 2016-36506514**  
 Accident Class: PROPERTY DAMAGE    Police Agency:    Num of Veh: 1  
 Type Of Accident: COLLISION WITH DEER    Traffic Control: NONE  
 Manner of Collision: OTHER    Weather: CLEAR  
 Road Surface Condition: DRY    Road Char.: STRAIGHT AND LEVEL    Light Condition: DAYLIGHT  
 Loc. of Ped/Bicycle: NOT APPLICABLE    Action of Ped/Bicycle: NOT APPLICABLE

Veh :1    CAR/VAN/PICKUP    Registered Weight: 3367    State of Registration: NY  
 Num of Occupants: 1    Driver's Age: 77    Sex: M    Citation Issued: N  
 Direction of Travel: EAST    Public Property Damage: OTHER    School Bus Involved: OTHER  
 Pre-Accd Action: GOING STRAIGHT AHEAD  
 Apparent Factors: NOT ENTERED, NOT ENTERED

County: Orleans    Muni: Barre(T)    Ref. Marker: 98 45041046    Street: [Route] 98  
 86 Meters South of Lime Kiln Rd

**11/26/2016**    Sat 20:30 PM    Persons Killed: 0    Persons Injured: 0    Extent of Injuries:    **Case: 2016-36509625**  
 Accident Class: PROPERTY DAMAGE    Police Agency:    Num of Veh: 1  
 Type Of Accident: COLLISION WITH DEER    Traffic Control: UNKNOWN  
 Manner of Collision: OTHER    Weather: UNKNOWN  
 Road Surface Condition: UNKNOWN    Road Char.: UNKNOWN    Light Condition: UNKNOWN  
 Loc. of Ped/Bicycle: NOT APPLICABLE    Action of Ped/Bicycle: NOT APPLICABLE

Veh :1    CAR/VAN/PICKUP    Registered Weight: 2668    State of Registration: NY  
 Num of Occupants: 1    Driver's Age: 39    Sex: M    Citation Issued: N  
 Direction of Travel: UNKNOWN    Public Property Damage: OTHER    School Bus Involved: OTHER  
 Pre-Accd Action: UNKNOWN  
 Apparent Factors: NOT ENTERED, NOT ENTERED

County: Orleans    Muni: Albion(T)    Ref. Marker: 31A45011116    Street: E LEE RD  
 490 Meters East of Lewis Rd

**12/7/2016**    Wed 11:11 AM    Persons Killed: 0    Persons Injured: 1    Extent of Injuries: A    **Case: 2016-36519114**  
 Accident Class: PROPERTY DAMAGE AND INJURY    Police Agency: ORLEANS CO SHERIFF'S OFFICE    Num of Veh: 1  
 Type Of Accident: COLL. W/EARTH ELE./ROCK CUT/DITCH    Traffic Control: NONE  
 Manner of Collision: OTHER    Weather: CLEAR  
 Road Surface Condition: DRY    Road Char.: STRAIGHT AND LEVEL    Light Condition: DAYLIGHT  
 Loc. of Ped/Bicycle: NOT APPLICABLE    Action of Ped/Bicycle: NOT APPLICABLE

Veh :1    CAR/VAN/PICKUP    Registered Weight: 7000    State of Registration: NY  
 Num of Occupants: 1    Driver's Age: 30    Sex: M    Citation Issued: Y  
 Direction of Travel: WEST    Public Property Damage: OTHER    School Bus Involved: OTHER  
 Pre-Accd Action: GOING STRAIGHT AHEAD  
 Apparent Factors: ALCOHOL INVOLVEMENT, DRIVER INATTENTION

County: Orleans Muni: Barre(T) Ref. Marker: 98 45041024 Street: QUAKER HILL RD  
 658 Meters South of W Barre Rd  
**12/17/2016** Sat 00:07 AM Persons Killed: 0 Persons Injured: 0 Extent of Injuries: **Case: 2016-36527028**  
 Accident Class: PROPERTY DAMAGE Police Agency: ORLEANS CO SHERIFF'S OFFICE Num of Veh: 1  
 Type Of Accident: COLLISION WITH DEER Traffic Control: NONE  
 Manner of Collision: OTHER Weather: SNOW  
 Road Surface Condition: WET Road Char.: STRAIGHT AND LEVEL Light Condition: DARK-ROAD UNLIGHTED  
 Loc. of Ped/Bicycle: NOT APPLICABLE Action of Ped/Bicycle: NOT APPLICABLE

Veh :1 CAR/VAN/PICKUP Registered Weight: 2826 State of Registration: NY  
 Num of Occupants: 1 Driver's Age: 28 Sex: M Citation Issued: N  
 Direction of Travel: NORTH Public Property Damage: OTHER School Bus Involved: OTHER  
 Pre-Accd Action: GOING STRAIGHT AHEAD  
 Apparent Factors: ANIMAL'S ACTION, NOT APPLICABLE

County: Orleans Muni: Barre(T) Ref. Marker: 98 45041007 Street: QUAKER HILL RD  
 115 Meters South of Driveway  
**10/31/2016** Mon 18:55 PM Persons Killed: 0 Persons Injured: 1 Extent of Injuries: B **Case: 2016-36533183**  
 Accident Class: PROPERTY DAMAGE AND INJURY Police Agency: ORLEANS CO SHERIFF'S OFFICE Num of Veh: 1  
 Type Of Accident: COLLISION WITH DEER Traffic Control: NONE  
 Manner of Collision: OTHER Weather: CLEAR  
 Road Surface Condition: DRY Road Char.: STRAIGHT AT HILLCREST Light Condition: DARK-ROAD UNLIGHTED  
 Loc. of Ped/Bicycle: NOT APPLICABLE Action of Ped/Bicycle: NOT APPLICABLE

Veh :1 CAR/VAN/PICKUP Registered Weight: State of Registration: IN  
 Num of Occupants: 1 Driver's Age: 70 Sex: M Citation Issued: N  
 Direction of Travel: SOUTH Public Property Damage: OTHER School Bus Involved: OTHER  
 Pre-Accd Action: GOING STRAIGHT AHEAD  
 Apparent Factors: NOT APPLICABLE, ANIMAL'S ACTION

County: Orleans Muni: Barre(T) Ref. Marker: 98 45041032 Street: QUAKER HILL RD  
 AT INTERSECTION WITH Oak Orchard Rd  
**12/1/2016** Thu 17:35 PM Persons Killed: 0 Persons Injured: 0 Extent of Injuries: **Case: 2016-36533190**  
 Accident Class: PROPERTY DAMAGE Police Agency: ORLEANS CO SHERIFF'S OFFICE Num of Veh: 1  
 Type Of Accident: COLLISION WITH DEER Traffic Control: NONE  
 Manner of Collision: OTHER Weather: CLEAR  
 Road Surface Condition: DRY Road Char.: STRAIGHT AT HILLCREST Light Condition: DARK-ROAD UNLIGHTED  
 Loc. of Ped/Bicycle: NOT APPLICABLE Action of Ped/Bicycle: NOT APPLICABLE

Veh :1 CAR/VAN/PICKUP Registered Weight: 3040 State of Registration: NY  
 Num of Occupants: 1 Driver's Age: 54 Sex: M Citation Issued: N  
 Direction of Travel: SOUTH Public Property Damage: OTHER School Bus Involved: OTHER  
 Pre-Accd Action: GOING STRAIGHT AHEAD  
 Apparent Factors: NOT APPLICABLE, ANIMAL'S ACTION

County: Orleans Muni: Albion(T) Ref. Marker: 98 45041056 Street: OAK ORCHARD RD  
 AT INTERSECTION WITH W Lee Rd  
**11/21/2016** Mon 07:30 AM Persons Killed: 0 Persons Injured: 0 Extent of Injuries: **Case: 2016-36538829**  
 Accident Class: PROPERTY DAMAGE Police Agency: NYSP ALBION Num of Veh: 2  
 Type Of Accident: COLLISION WITH MOTOR VEHICLE Traffic Control: STOP SIGN  
 Manner of Collision: REAR END Weather: SNOW  
 Road Surface Condition: SNOW/ICE Road Char.: STRAIGHT AND LEVEL Light Condition: DAYLIGHT  
 Loc. of Ped/Bicycle: NOT APPLICABLE Action of Ped/Bicycle: NOT APPLICABLE

Veh :2 CAR/VAN/PICKUP Registered Weight: 5500 State of Registration: NY  
 Num of Occupants: 1 Driver's Age: 53 Sex: M Citation Issued: N  
 Direction of Travel: NORTH Public Property Damage: OTHER School Bus Involved: OTHER  
 Pre-Accd Action: GOING STRAIGHT AHEAD  
 Apparent Factors: PAVEMENT SLIPPERY, FOLLOWING TOO CLOSELY

Veh :1 CAR/VAN/PICKUP Registered Weight: 5334 State of Registration: NY  
 Num of Occupants: 1 Driver's Age: 47 Sex: F Citation Issued: N  
 Direction of Travel: NORTH Public Property Damage: OTHER School Bus Involved: OTHER  
 Pre-Accd Action: STOPPED IN TRAFFIC

Apparent Factors: NOT APPLICABLE, NOT APPLICABLE

County: Orleans Muni: Albion(T) Ref. Marker: 31A45011104 Street: E LEE RD  
391 Meters East of [Route] 98

**12/15/2016** Thu 13:13 PM Persons Killed: 0 Persons Injured: 0 Extent of Injuries: **Case: 2016-36546152**  
Accident Class: PROPERTY DAMAGE Police Agency: Num of Veh: 2  
Type Of Accident: COLLISION WITH MOTOR VEHICLE Traffic Control: NONE  
Manner of Collision: UNKNOWN Weather: SNOW  
Road Surface Condition: SNOW/ICE Road Char.: STRAIGHT AND LEVEL Light Condition: DAYLIGHT  
Loc. of Ped/Bicycle: NOT APPLICABLE Action of Ped/Bicycle: NOT APPLICABLE

Veh :1 CAR/VAN/PICKUP Registered Weight: 5082 State of Registration: NY  
Num of Occupants: 2 Driver's Age: 58 Sex: M Citation Issued: N  
Direction of Travel: WEST Public Property Damage: OTHER School Bus Involved: OTHER  
Pre-Accd Action: GOING STRAIGHT AHEAD  
Apparent Factors: UNKNOWN, NOT APPLICABLE

Veh :2 CAR/VAN/PICKUP Registered Weight: 2629 State of Registration: NY  
Num of Occupants: 1 Driver's Age: 49 Sex: M Citation Issued: N  
Direction of Travel: WEST Public Property Damage: OTHER School Bus Involved: OTHER  
Pre-Accd Action: GOING STRAIGHT AHEAD  
Apparent Factors: UNKNOWN, NOT APPLICABLE

County: Orleans Muni: Albion(T) Ref. Marker: 31A45011102 Street: E LEE RD  
AT INTERSECTION WITH Oak Orchard Rd

**12/10/2016** Sat 12:07 PM Persons Killed: 0 Persons Injured: 0 Extent of Injuries: **Case: 2016-36548670**  
Accident Class: PROPERTY DAMAGE Police Agency: ORLEANS CO SHERIFF'S OFFICE Num of Veh: 2  
Type Of Accident: COLLISION WITH MOTOR VEHICLE Traffic Control: FLASHING LIGHT  
Manner of Collision: LEFT TURN (AGAINST OTHER CAR) Weather: CLOUDY  
Road Surface Condition: WET Road Char.: STRAIGHT AND LEVEL Light Condition: DAYLIGHT  
Loc. of Ped/Bicycle: NOT APPLICABLE Action of Ped/Bicycle: NOT APPLICABLE

Veh :1 CAR/VAN/PICKUP Registered Weight: 5318 State of Registration: NY  
Num of Occupants: 1 Driver's Age: 51 Sex: F Citation Issued: N  
Direction of Travel: EAST Public Property Damage: OTHER School Bus Involved: OTHER  
Pre-Accd Action: GOING STRAIGHT AHEAD  
Apparent Factors: FAILURE TO YIELD RIGHT OF WAY, NOT APPLICABLE

Veh :2 CAR/VAN/PICKUP Registered Weight: 2991 State of Registration: NY  
Num of Occupants: 1 Driver's Age: 35 Sex: F Citation Issued: N  
Direction of Travel: NORTH Public Property Damage: OTHER School Bus Involved: OTHER  
Pre-Accd Action: MAKING LEFT TURN  
Apparent Factors: NOT APPLICABLE, NOT APPLICABLE

County: Orleans Muni: Barre(T) Ref. Marker: 98 45041008 Street: QUAKER HILL RD  
1076 Meters South of Delano Steele Rd

**11/21/2016** Mon 12:12 PM Persons Killed: 0 Persons Injured: 0 Extent of Injuries: **Case: 2016-36548679**  
Accident Class: PROPERTY DAMAGE Police Agency: ORLEANS CO SHERIFF'S OFFICE Num of Veh: 1  
Type Of Accident: COLLISION WITH GUIDE RAIL Traffic Control: NONE  
Manner of Collision: OTHER Weather: CLOUDY  
Road Surface Condition: SNOW/ICE Road Char.: STRAIGHT AND LEVEL Light Condition: DAYLIGHT  
Loc. of Ped/Bicycle: NOT APPLICABLE Action of Ped/Bicycle: NOT APPLICABLE

Veh :1 CAR/VAN/PICKUP Registered Weight: 14500 State of Registration: NY  
Num of Occupants: 1 Driver's Age: 31 Sex: M Citation Issued: N  
Direction of Travel: NORTH Public Property Damage: OTHER School Bus Involved: OTHER  
Pre-Accd Action: GOING STRAIGHT AHEAD  
Apparent Factors: PAVEMENT SLIPPERY, UNSAFE SPEED

County: Orleans Muni: Barre(T) Ref. Marker: 98 45041026 Street: [Route] 98  
402 Meters South of W BARRE RD

**12/14/2016** Wed 09:00 AM Persons Killed: 0 Persons Injured: 0 Extent of Injuries: **Case: 2016-36559620**  
Accident Class: PROPERTY DAMAGE Police Agency: Num of Veh: 1  
Type Of Accident: COLLISION WITH DEER Traffic Control: NONE

	Manner of Collision: OTHER	Weather: CLEAR
	Road Surface Condition: DRY	Light Condition: DAYLIGHT
	Road Char.: STRAIGHT/ GRADE	Action of Ped/Bicycle: NOT APPLICABLE
	Loc. of Ped/Bicycle: NOT APPLICABLE	

Veh :1	CAR/VAN/PICKUP	Registered Weight: 3931	State of Registration: NY
	Num of Occupants: 1	Driver's Age: 50	Sex: M Citation Issued: N
	Direction of Travel: SOUTH	Public Property Damage: OTHER	School Bus Involved: OTHER
	Pre-Accd Action: GOING STRAIGHT AHEAD		
	Apparent Factors: NOT ENTERED, NOT ENTERED		

County: Orleans	Muni: Barre(T)	Ref. Marker:	Street: EAGLE HARBOR RD	
1/8/2017	Sun 07:30 AM	Persons Killed: 0	Persons Injured: 0	Extent of Injuries: <b>Case: 2017-36570348</b>
	Accident Class: PROPERTY DAMAGE		Police Agency: NYSP ALBION	Num of Veh: 1
	Type Of Accident: COLLISION WITH CULVERT/HEADWALL			Traffic Control: NONE
	Manner of Collision: OTHER		Weather: CLOUDY	
	Road Surface Condition: SNOW/ICE	Road Char.: CURVE AND LEVEL	Light Condition: DARK-ROAD UNLIGHTED	
	Loc. of Ped/Bicycle: NOT APPLICABLE		Action of Ped/Bicycle: NOT APPLICABLE	

Veh :1	CAR/VAN/PICKUP	Registered Weight: 3510	State of Registration: NY
	Num of Occupants: 3	Driver's Age: 27	Sex: F Citation Issued: N
	Direction of Travel: SOUTH	Public Property Damage: OTHER	School Bus Involved: OTHER
	Pre-Accd Action: GOING STRAIGHT AHEAD		
	Apparent Factors: UNSAFE SPEED, PAVEMENT SLIPPERY		

County: Orleans	Muni: Barre(T)	Ref. Marker: 98 45041012	Street: QUAKER HILL RD	
400 Meters South of Delano Steele Rd				
1/28/2017	Sat 12:25 PM	Persons Killed: 0	Persons Injured: 0	Extent of Injuries: <b>Case: 2017-36582683</b>
	Accident Class: PROPERTY DAMAGE		Police Agency: ORLEANS CO SHERIFF'S OFFICE	Num of Veh: 1
	Type Of Accident: COLL. W/EARTH ELE./ROCK CUT/DITCH			Traffic Control: NONE
	Manner of Collision: OTHER		Weather: SNOW	
	Road Surface Condition: SNOW/ICE	Road Char.: STRAIGHT AND LEVEL	Light Condition: DAYLIGHT	
	Loc. of Ped/Bicycle: NOT APPLICABLE		Action of Ped/Bicycle: NOT APPLICABLE	

Veh :1	CAR/VAN/PICKUP	Registered Weight: 3209	State of Registration: NY
	Num of Occupants: 1	Driver's Age: 17	Sex: F Citation Issued: N
	Direction of Travel: NORTH	Public Property Damage: OTHER	School Bus Involved: OTHER
	Pre-Accd Action: GOING STRAIGHT AHEAD		
	Apparent Factors: PAVEMENT SLIPPERY, UNSAFE SPEED		

County: Orleans	Muni: Albion(T)	Ref. Marker: 98 45041056	Street: OAK ORCHARD RD	
AT INTERSECTION WITH W Lee Rd				
1/25/2017	Wed 15:30 PM	Persons Killed: 0	Persons Injured: 0	Extent of Injuries: <b>Case: 2017-36584386</b>
	Accident Class: PROPERTY DAMAGE		Police Agency: NYSP ALBION	Num of Veh: 2
	Type Of Accident: COLLISION WITH MOTOR VEHICLE			Traffic Control: STOP SIGN
	Manner of Collision: OTHER		Weather: CLOUDY	
	Road Surface Condition: WET	Road Char.: STRAIGHT AND LEVEL	Light Condition: DAYLIGHT	
	Loc. of Ped/Bicycle: NOT APPLICABLE		Action of Ped/Bicycle: NOT APPLICABLE	

Veh :1	CAR/VAN/PICKUP	Registered Weight: 3509	State of Registration: NY
	Num of Occupants: 1	Driver's Age: 60	Sex: M Citation Issued: Y
	Direction of Travel: SOUTH	Public Property Damage: OTHER	School Bus Involved: OTHER
	Pre-Accd Action: STARTING IN TRAFFIC		
	Apparent Factors: FAILURE TO YIELD RIGHT OF WAY, NOT APPLICABLE		

Veh :2	CAR/VAN/PICKUP	Registered Weight: 3838	State of Registration: NY
	Num of Occupants: 3	Driver's Age: 41	Sex: M Citation Issued: N
	Direction of Travel: WEST	Public Property Damage: OTHER	School Bus Involved: OTHER
	Pre-Accd Action: GOING STRAIGHT AHEAD		
	Apparent Factors: NOT APPLICABLE, NOT APPLICABLE		

County: Orleans	Muni: Barre(T)	Ref. Marker: 98 45041010	Street: QUAKER HILL RD	
805 Meters South of DELANO STEELE RD				
2/7/2017	Tue 00:45 AM	Persons Killed: 0	Persons Injured: 0	Extent of Injuries: <b>Case: 2017-36607462</b>
	Accident Class: NON-REPORTABLE		Police Agency: NYSP ALBION	Num of Veh: 1

Type Of Accident: COLLISION WITH DEER      Traffic Control: NONE  
 Manner of Collision: OTHER      Weather: CLEAR  
 Road Surface Condition: DRY      Road Char.: STRAIGHT AND LEVEL      Light Condition: DARK-ROAD UNLIGHTED  
 Loc. of Ped/Bicycle: NOT APPLICABLE      Action of Ped/Bicycle: NOT APPLICABLE

Veh :1      CAR/VAN/PICKUP      Registered Weight:      State of Registration: NY  
 Num of Occupants: 1      Driver's Age: 29      Sex: F      Citation Issued: N  
 Direction of Travel: NORTH      Public Property Damage: OTHER      School Bus Involved: OTHER  
 Pre-Accd Action: GOING STRAIGHT AHEAD  
 Apparent Factors: ANIMAL'S ACTION, NOT APPLICABLE

County: Orleans      Muni: Barre(T)      Ref. Marker: 98 45041045      Street: OAK ORCHARD RD  
 AT INTERSECTION WITH Driveway  
**2/3/2017**      Fri 18:08 PM      Persons Killed: 0      Persons Injured: 0      Extent of Injuries:      **Case: 2017-36614630**  
 Accident Class: NON-REPORTABLE      Police Agency: ORLEANS CO SHERIFF'S OFFICE      Num of Veh: 1  
 Type Of Accident: COLLISION WITH DEER      Traffic Control: NONE  
 Manner of Collision: OTHER      Weather: SNOW  
 Road Surface Condition: SNOW/ICE      Road Char.: STRAIGHT AND LEVEL      Light Condition: DARK-ROAD UNLIGHTED  
 Loc. of Ped/Bicycle: NOT APPLICABLE      Action of Ped/Bicycle: NOT APPLICABLE

Veh :1      CAR/VAN/PICKUP      Registered Weight:      State of Registration: NY  
 Num of Occupants: 1      Driver's Age: 35      Sex: M      Citation Issued: N  
 Direction of Travel: SOUTH      Public Property Damage: OTHER      School Bus Involved: OTHER  
 Pre-Accd Action: GOING STRAIGHT AHEAD  
 Apparent Factors: ANIMAL'S ACTION, NOT APPLICABLE

County: Orleans      Muni: Barre(T)      Ref. Marker: 31A45011143      Street: E LEE RD  
 130 Meters West of E Lee St Rd  
**2/14/2017**      Tue 13:42 PM      Persons Killed: 0      Persons Injured: 2      Extent of Injuries: AB      **Case: 2017-36617784**  
 Accident Class: PROPERTY DAMAGE AND INJURY      Police Agency: ORLEANS CO SHERIFF'S OFFICE      Num of Veh: 1  
 Type Of Accident: COLL. W/EARTH ELE./ROCK CUT/DITCH      Traffic Control: NONE  
 Manner of Collision: OTHER      Weather: CLEAR  
 Road Surface Condition: DRY      Road Char.: CURVE AND LEVEL      Light Condition: DAYLIGHT  
 Loc. of Ped/Bicycle: NOT APPLICABLE      Action of Ped/Bicycle: NOT APPLICABLE

Veh :1      CAR/VAN/PICKUP      Registered Weight: 4529      State of Registration: NY  
 Num of Occupants: 2      Driver's Age: 53      Sex: F      Citation Issued: Y  
 Direction of Travel: EAST      Public Property Damage: OTHER      School Bus Involved: OTHER  
 Pre-Accd Action: GOING STRAIGHT AHEAD  
 Apparent Factors: AGGRESSIVE DRIVING/ROAD RAGE, UNSAFE SPEED

County: Orleans      Muni: Barre(T)      Ref. Marker: 31A45011081      Street: W LEE RD  
 161 Meters East of JOHNNY CAKE LN  
**2/16/2017**      Thu 03:30 AM      Persons Killed: 0      Persons Injured: 0      Extent of Injuries:      **Case: 2017-36631612**  
 Accident Class: PROPERTY DAMAGE      Police Agency: ORLEANS CO SHERIFF'S OFFICE      Num of Veh: 1  
 Type Of Accident: COLLISION WITH DEER      Traffic Control: NONE  
 Manner of Collision: OTHER      Weather: CLEAR  
 Road Surface Condition: DRY      Road Char.: STRAIGHT AND LEVEL      Light Condition: DARK-ROAD UNLIGHTED  
 Loc. of Ped/Bicycle: NOT APPLICABLE      Action of Ped/Bicycle: NOT APPLICABLE

Veh :1      CAR/VAN/PICKUP      Registered Weight:      State of Registration: OH  
 Num of Occupants: 1      Driver's Age: 59      Sex: M      Citation Issued: N  
 Direction of Travel: WEST      Public Property Damage: OTHER      School Bus Involved: OTHER  
 Pre-Accd Action: GOING STRAIGHT AHEAD  
 Apparent Factors: ANIMAL'S ACTION, NOT APPLICABLE

County: Orleans      Muni: Barre(T)      Ref. Marker: 98 45041030      Street: QUAKER HILL RD  
 225 Meters North of W Barre Rd  
**2/19/2017**      Sun 11:45 AM      Persons Killed: 0      Persons Injured: 0      Extent of Injuries:      **Case: 2017-36632015**  
 Accident Class: PROPERTY DAMAGE      Police Agency: NYSP ALBION      Num of Veh: 1  
 Type Of Accident: COLL. W/EARTH ELE./ROCK CUT/DITCH      Traffic Control: NONE  
 Manner of Collision: OTHER      Weather: CLEAR  
 Road Surface Condition: DRY      Road Char.: STRAIGHT AND LEVEL      Light Condition: DAYLIGHT  
 Loc. of Ped/Bicycle: NOT APPLICABLE      Action of Ped/Bicycle: NOT APPLICABLE

Veh :1      CAR/VAN/PICKUP      Registered Weight: 4400      State of Registration: NY

Num of Occupants: 1 Driver's Age: 52 Sex: M Citation Issued: N  
 Direction of Travel: NORTH Public Property Damage: OTHER School Bus Involved: OTHER  
 Pre-Accd Action: GOING STRAIGHT AHEAD  
 Apparent Factors: NOT APPLICABLE, FELL ASLEEP

County: Orleans Muni: Barre(T) Ref. Marker: 98 45041012 Street: QUAKER HILL RD  
 514 Meters South of Delano Steele Rd  
**3/8/2017** Wed 12:54 PM Persons Killed: 0 Persons Injured: 0 Extent of Injuries: **Case: 2017-36641433**  
 Accident Class: PROPERTY DAMAGE Police Agency: ORLEANS CO SHERIFF'S OFFICE Num of Veh: 1  
 Type Of Accident: OVERTURNED Traffic Control: NONE  
 Manner of Collision: OTHER Weather: OTHER  
 Road Surface Condition: DRY Road Char.: STRAIGHT AND LEVEL Light Condition: DAYLIGHT  
 Loc. of Ped/Bicycle: NOT APPLICABLE Action of Ped/Bicycle: NOT APPLICABLE

Veh :1 OTHER Registered Weight: State of Registration: IN  
 Num of Occupants: 1 Driver's Age: 57 Sex: M Citation Issued: N  
 Direction of Travel: NORTH Public Property Damage: OTHER School Bus Involved: OTHER  
 Pre-Accd Action: GOING STRAIGHT AHEAD  
 Apparent Factors: OVERSIZED VEHICLE, NOT APPLICABLE

County: Orleans Muni: Albion(T) Ref. Marker: 31A45011102 Street: E LEE RD  
 AT INTERSECTION WITH Oak Orchard Rd  
**3/5/2017** Sun 20:57 PM Persons Killed: 0 Persons Injured: 0 Extent of Injuries: **Case: 2017-36654168**  
 Accident Class: NON-REPORTABLE Police Agency: ORLEANS CO SHERIFF'S OFFICE Num of Veh: 2  
 Type Of Accident: COLLISION WITH MOTOR VEHICLE Traffic Control: FLASHING LIGHT  
 Manner of Collision: LEFT TURN (WITH OTHER CAR) Weather: CLEAR  
 Road Surface Condition: DRY Road Char.: STRAIGHT AND LEVEL Light Condition: DARK-ROAD UNLIGHTED  
 Loc. of Ped/Bicycle: NOT APPLICABLE Action of Ped/Bicycle: NOT APPLICABLE

Veh :1 CAR/VAN/PICKUP Registered Weight: State of Registration: NY  
 Num of Occupants: 2 Driver's Age: 46 Sex: M Citation Issued: Y  
 Direction of Travel: NORTH Public Property Damage: OTHER School Bus Involved: OTHER  
 Pre-Accd Action: GOING STRAIGHT AHEAD  
 Apparent Factors: TRAFFIC CONTROL DEVICES DISREGARDED, FAILURE TO YIELD RIGHT OF WAY

Veh :2 CAR/VAN/PICKUP Registered Weight: State of Registration: NY  
 Num of Occupants: 2 Driver's Age: 30 Sex: M Citation Issued: Y  
 Direction of Travel: EAST Public Property Damage: OTHER School Bus Involved: OTHER  
 Pre-Accd Action: MAKING LEFT TURN  
 Apparent Factors: NOT APPLICABLE, NOT APPLICABLE

County: Orleans Muni: Barre(T) Ref. Marker: Street: [Route] 31A  
 AT INTERSECTION WITH E BARRE RD  
**3/9/2017** Thu 19:35 PM Persons Killed: 0 Persons Injured: 0 Extent of Injuries: **Case: 2017-36660185**  
 Accident Class: PROPERTY DAMAGE Police Agency: NYSP ALBION Num of Veh: 2  
 Type Of Accident: COLLISION WITH MOTOR VEHICLE Traffic Control: NONE  
 Manner of Collision: REAR END Weather: CLEAR  
 Road Surface Condition: DRY Road Char.: CURVE AND LEVEL Light Condition: DARK-ROAD UNLIGHTED  
 Loc. of Ped/Bicycle: NOT APPLICABLE Action of Ped/Bicycle: NOT APPLICABLE

Veh :1 CAR/VAN/PICKUP Registered Weight: 2737 State of Registration: NY  
 Num of Occupants: 1 Driver's Age: 17 Sex: F Citation Issued: N  
 Direction of Travel: EAST Public Property Damage: OTHER School Bus Involved: OTHER  
 Pre-Accd Action: MAKING U TURN  
 Apparent Factors: FAILURE TO YIELD RIGHT OF WAY, NOT APPLICABLE

Veh :2 CAR/VAN/PICKUP Registered Weight: 4033 State of Registration: NY  
 Num of Occupants: 1 Driver's Age: 60 Sex: M Citation Issued: N  
 Direction of Travel: EAST Public Property Damage: OTHER School Bus Involved: OTHER  
 Pre-Accd Action: GOING STRAIGHT AHEAD  
 Apparent Factors: NOT APPLICABLE, NOT APPLICABLE

County: Orleans Muni: Albion(T) Ref. Marker: 31A45011104 Street: E LEE RD  
505 Meters East of Oak Orchard Rd

**2/12/2017** Sun 20:15 PM Persons Killed: 0 Persons Injured: 1 Extent of Injuries: C **Case: 2017-36670719**  
Accident Class: INJURY Police Agency: NYSP ALBION Num of Veh: 2  
Type Of Accident: COLLISION WITH MOTOR VEHICLE Traffic Control: NONE  
Manner of Collision: UNKNOWN Weather: SNOW  
Road Surface Condition: SNOW/ICE Road Char.: STRAIGHT AND LEVEL Light Condition: DARK-ROAD UNLIGHTED  
Loc. of Ped/Bicycle: NOT APPLICABLE Action of Ped/Bicycle: NOT APPLICABLE

Veh :1 TRUCK Registered Weight: 17999 State of Registration: NY  
Num of Occupants: 1 Driver's Age: 37 Sex: M Citation Issued: N  
Direction of Travel: NORTH Public Property Damage: OTHER School Bus Involved: OTHER  
Pre-Accd Action: OTHER  
Apparent Factors: UNKNOWN, UNKNOWN

Veh :2 TRUCK Registered Weight: 66000 State of Registration: NY  
Num of Occupants: 1 Driver's Age: 54 Sex: M Citation Issued: N  
Direction of Travel: EAST Public Property Damage: OTHER School Bus Involved: OTHER  
Pre-Accd Action: GOING STRAIGHT AHEAD  
Apparent Factors: OTHER (VEHICLE), NOT APPLICABLE

County: Orleans Muni: Barre(T) Ref. Marker: 98 45041046 Street: OAK ORCHARD RD  
122 Meters South of Lime Kiln Rd

**4/13/2017** Thu 20:37 PM Persons Killed: 0 Persons Injured: 0 Extent of Injuries: **Case: 2017-36686650**  
Accident Class: PROPERTY DAMAGE Police Agency: ORLEANS CO SHERIFF'S OFFICE Num of Veh: 1  
Type Of Accident: COLLISION WITH ANIMAL Traffic Control: NONE  
Manner of Collision: OTHER Weather: CLOUDY  
Road Surface Condition: DRY Road Char.: STRAIGHT AND LEVEL Light Condition: DARK-ROAD UNLIGHTED  
Loc. of Ped/Bicycle: NOT APPLICABLE Action of Ped/Bicycle: NOT APPLICABLE

Veh :1 CAR/VAN/PICKUP Registered Weight: 3089 State of Registration: NY  
Num of Occupants: 1 Driver's Age: 53 Sex: F Citation Issued: N  
Direction of Travel: NORTH Public Property Damage: OTHER School Bus Involved: OTHER  
Pre-Accd Action: GOING STRAIGHT AHEAD  
Apparent Factors: NOT APPLICABLE, ANIMAL'S ACTION

County: Orleans Muni: Barre(T) Ref. Marker: 98 45041017 Street: QUAKER HILL RD  
89 Meters North of Puzzey Rd

**3/21/2017** Tue 05:55 AM Persons Killed: 0 Persons Injured: 0 Extent of Injuries: **Case: 2017-36689871**  
Accident Class: PROPERTY DAMAGE Police Agency: NYSP ALBION Num of Veh: 1  
Type Of Accident: COLLISION WITH DEER Traffic Control: NO PASSING ZONE  
Manner of Collision: OTHER Weather: CLOUDY  
Road Surface Condition: DRY Road Char.: STRAIGHT AND LEVEL Light Condition: DARK-ROAD UNLIGHTED  
Loc. of Ped/Bicycle: NOT APPLICABLE Action of Ped/Bicycle: NOT APPLICABLE

Veh :1 CAR/VAN/PICKUP Registered Weight: 3223 State of Registration: NY  
Num of Occupants: 1 Driver's Age: 35 Sex: F Citation Issued: N  
Direction of Travel: SOUTH Public Property Damage: OTHER School Bus Involved: OTHER  
Pre-Accd Action: GOING STRAIGHT AHEAD  
Apparent Factors: ANIMAL'S ACTION, NOT APPLICABLE

County: Orleans Muni: Barre(T) Ref. Marker: 98 45041007 Street: QUAKER HILL RD  
AT INTERSECTION WITH Driveway

**4/20/2017** Thu 23:55 PM Persons Killed: 0 Persons Injured: 0 Extent of Injuries: **Case: 2017-36700969**  
Accident Class: PROPERTY DAMAGE Police Agency: NYSP ALBION Num of Veh: 1  
Type Of Accident: COLLISION WITH GUIDE RAIL Traffic Control: NONE  
Manner of Collision: OTHER Weather: RAIN  
Road Surface Condition: WET Road Char.: STRAIGHT AND LEVEL Light Condition: DARK-ROAD UNLIGHTED  
Loc. of Ped/Bicycle: NOT APPLICABLE Action of Ped/Bicycle: NOT APPLICABLE

Veh :1 CAR/VAN/PICKUP Registered Weight: 3076 State of Registration: NY  
Num of Occupants: 1 Driver's Age: 54 Sex: F Citation Issued: Y  
Direction of Travel: SOUTH Public Property Damage: OTHER School Bus Involved: OTHER  
Pre-Accd Action: GOING STRAIGHT AHEAD

## Apparent Factors: ALCOHOL INVOLVEMENT, UNSAFE SPEED

County: Orleans Muni: Barre(T) Ref. Marker: 31A45011082 Street: [Route] 31A  
402 Meters East of JOHNNY CAKE LN

**4/24/2017** Mon 21:03 PM Persons Killed: 0 Persons Injured: 0 Extent of Injuries: **Case: 2017-36704834**  
Accident Class: PROPERTY DAMAGE Police Agency: ORLEANS CO SHERIFF'S OFFICE Num of Veh: 1  
Type Of Accident: COLLISION WITH DEER Traffic Control: NONE  
Manner of Collision: OTHER Weather: CLEAR  
Road Surface Condition: DRY Road Char.: STRAIGHT AND LEVEL Light Condition: DARK-ROAD UNLIGHTED  
Loc. of Ped/Bicycle: NOT APPLICABLE Action of Ped/Bicycle: NOT APPLICABLE

Veh :1 CAR/VAN/PICKUP Registered Weight: 3155 State of Registration: NY  
Num of Occupants: 3 Driver's Age: 65 Sex: F Citation Issued: N  
Direction of Travel: WEST Public Property Damage: OTHER School Bus Involved: OTHER  
Pre-Accd Action: GOING STRAIGHT AHEAD  
Apparent Factors: NOT APPLICABLE, ANIMAL'S ACTION

County: Orleans Muni: Albion(T) Ref. Marker: 98 45041056 Street: OAK ORCHARD RD  
AT INTERSECTION WITH W Lee Rd

**4/11/2017** Tue 12:34 PM Persons Killed: 0 Persons Injured: 0 Extent of Injuries: **Case: 2017-36705170**  
Accident Class: NON-REPORTABLE Police Agency: NYSP ALBION Num of Veh: 2  
Type Of Accident: COLLISION WITH MOTOR VEHICLE Traffic Control: TRAFFIC SIGNAL  
Manner of Collision: RIGHT TURN (AGAINST OTHER CAR) Weather: CLOUDY  
Road Surface Condition: DRY Road Char.: STRAIGHT/ GRADE Light Condition: DAYLIGHT  
Loc. of Ped/Bicycle: NOT APPLICABLE Action of Ped/Bicycle: NOT APPLICABLE

Veh :1 TRUCK Registered Weight: State of Registration: NY  
Num of Occupants: 1 Driver's Age: 65 Sex: M Citation Issued: N  
Direction of Travel: NORTH Public Property Damage: OTHER School Bus Involved: OTHER  
Pre-Accd Action: GOING STRAIGHT AHEAD  
Apparent Factors: NOT APPLICABLE, TURNING IMPROPER

Veh :2 TRUCK Registered Weight: State of Registration: NY  
Num of Occupants: 2 Driver's Age: Sex: Citation Issued:  
Direction of Travel: NORTH Public Property Damage: OTHER School Bus Involved: OTHER  
Pre-Accd Action: PARKED  
Apparent Factors: NOT APPLICABLE, NOT APPLICABLE

County: Orleans Muni: Barre(T) Ref. Marker: 98 45041033 Street: OAK ORCHARD RD  
AT INTERSECTION WITH Quaker Hill Rd

**4/21/2017** Fri 23:16 PM Persons Killed: 0 Persons Injured: 0 Extent of Injuries: **Case: 2017-36706634**  
Accident Class: NON-REPORTABLE Police Agency: NYSP ALBION Num of Veh: 1  
Type Of Accident: COLLISION WITH DEER Traffic Control: NONE  
Manner of Collision: OTHER Weather: CLEAR  
Road Surface Condition: DRY Road Char.: STRAIGHT AND LEVEL Light Condition: DARK-ROAD UNLIGHTED  
Loc. of Ped/Bicycle: NOT APPLICABLE Action of Ped/Bicycle: NOT APPLICABLE

Veh :1 CAR/VAN/PICKUP Registered Weight: State of Registration: NY  
Num of Occupants: 1 Driver's Age: 53 Sex: M Citation Issued: N  
Direction of Travel: SOUTH Public Property Damage: OTHER School Bus Involved: OTHER  
Pre-Accd Action: GOING STRAIGHT AHEAD  
Apparent Factors: ANIMAL'S ACTION, NOT APPLICABLE

County: Orleans Muni: Albion(T) Ref. Marker: 31A45011102 Street: E LEE RD  
96 Meters East of Oak Orchard Rd

**4/5/2017** Wed 02:02 AM Persons Killed: 0 Persons Injured: 0 Extent of Injuries: **Case: 2017-36709930**  
Accident Class: NON-REPORTABLE Police Agency: NYSP ALBION Num of Veh: 1  
Type Of Accident: COLLISION WITH SIGN POST Traffic Control: NO PASSING ZONE  
Manner of Collision: OTHER Weather: CLOUDY  
Road Surface Condition: DRY Road Char.: CURVE AND LEVEL Light Condition: DARK-ROAD UNLIGHTED  
Loc. of Ped/Bicycle: NOT APPLICABLE Action of Ped/Bicycle: NOT APPLICABLE

Veh :1 CAR/VAN/PICKUP Registered Weight: State of Registration: NY  
Num of Occupants: 1 Driver's Age: Sex: Citation Issued:  
Direction of Travel: EAST Public Property Damage: OTHER School Bus Involved: OTHER

Pre-Accd Action: GOING STRAIGHT AHEAD  
 Apparent Factors: UNKNOWN, UNSAFE SPEED

County: Orleans Muni: Albion(T) Ref. Marker: 31A45011119 Street: E LEE RD  
 708 Meters West of Culver Rd

**5/7/2017** Sun 16:59 PM Persons Killed: 0 Persons Injured: 1 Extent of Injuries: A **Case: 2017-36716428**  
 Accident Class: PROPERTY DAMAGE AND INJURY Police Agency: ORLEANS CO SHERIFF'S OFFICE Num of Veh: 1  
 Type Of Accident: COLLISION WITH CULVERT/HEADWALL Traffic Control: NONE  
 Manner of Collision: OTHER Weather: CLEAR  
 Road Surface Condition: DRY Road Char.: CURVE AND LEVEL Light Condition: DAYLIGHT  
 Loc. of Ped/Bicycle: NOT APPLICABLE Action of Ped/Bicycle: NOT APPLICABLE

Veh :1 CAR/VAN/PICKUP Registered Weight: 3876 State of Registration: NY  
 Num of Occupants: 1 Driver's Age: 18 Sex: F Citation Issued: Y  
 Direction of Travel: EAST Public Property Damage: OTHER School Bus Involved: OTHER  
 Pre-Accd Action: GOING STRAIGHT AHEAD  
 Apparent Factors: NOT APPLICABLE, CELL PHONE (HAND HELD)

County: Orleans Muni: Albion(T) Ref. Marker: 31A45011118 Street: E LEE RD  
 817 Meters East of Lewis Rd

**5/8/2017** Mon 20:51 PM Persons Killed: 0 Persons Injured: 0 Extent of Injuries: **Case: 2017-36716433**  
 Accident Class: NON-REPORTABLE Police Agency: ORLEANS CO SHERIFF'S OFFICE Num of Veh: 1  
 Type Of Accident: COLLISION WITH DEER Traffic Control: NONE  
 Manner of Collision: OTHER Weather: CLEAR  
 Road Surface Condition: DRY Road Char.: STRAIGHT AND LEVEL Light Condition: DUSK  
 Loc. of Ped/Bicycle: NOT APPLICABLE Action of Ped/Bicycle: NOT APPLICABLE

Veh :1 CAR/VAN/PICKUP Registered Weight: State of Registration: NY  
 Num of Occupants: 1 Driver's Age: 23 Sex: F Citation Issued: N  
 Direction of Travel: WEST Public Property Damage: OTHER School Bus Involved: OTHER  
 Pre-Accd Action: GOING STRAIGHT AHEAD  
 Apparent Factors: NOT APPLICABLE, ANIMAL'S ACTION

County: Orleans Muni: Barre(T) Ref. Marker: 31A45011085 Street: W LEE RD  
 750 Meters East of Johnny Cake Ln

**4/27/2017** Thu 19:37 PM Persons Killed: 0 Persons Injured: 0 Extent of Injuries: **Case: 2017-36719299**  
 Accident Class: PROPERTY DAMAGE Police Agency: ORLEANS CO SHERIFF'S OFFICE Num of Veh: 1  
 Type Of Accident: COLLISION WITH ANIMAL Traffic Control: NONE  
 Manner of Collision: OTHER Weather: RAIN  
 Road Surface Condition: WET Road Char.: STRAIGHT AND LEVEL Light Condition: DUSK  
 Loc. of Ped/Bicycle: NOT APPLICABLE Action of Ped/Bicycle: NOT APPLICABLE

Veh :1 CAR/VAN/PICKUP Registered Weight: 3895 State of Registration: NY  
 Num of Occupants: 1 Driver's Age: 55 Sex: M Citation Issued: N  
 Direction of Travel: EAST Public Property Damage: OTHER School Bus Involved: OTHER  
 Pre-Accd Action: GOING STRAIGHT AHEAD  
 Apparent Factors: NOT APPLICABLE, ANIMAL'S ACTION

County: Orleans Muni: Barre(T) Ref. Marker: 31A45011099 Street: W LEE RD  
 1039 Meters East of Unnamed Street

**5/6/2017** Sat 21:13 PM Persons Killed: 0 Persons Injured: 0 Extent of Injuries: **Case: 2017-36727418**  
 Accident Class: NON-REPORTABLE Police Agency: NYSP ALBION Num of Veh: 1  
 Type Of Accident: COLLISION WITH DEER Traffic Control: NONE  
 Manner of Collision: OTHER Weather: RAIN  
 Road Surface Condition: WET Road Char.: CURVE AND LEVEL Light Condition: DARK-ROAD UNLIGHTED  
 Loc. of Ped/Bicycle: NOT APPLICABLE Action of Ped/Bicycle: NOT APPLICABLE

Veh :1 CAR/VAN/PICKUP Registered Weight: State of Registration: NY  
 Num of Occupants: 1 Driver's Age: 30 Sex: F Citation Issued: N  
 Direction of Travel: EAST Public Property Damage: OTHER School Bus Involved: OTHER  
 Pre-Accd Action: GOING STRAIGHT AHEAD  
 Apparent Factors: NOT APPLICABLE, ANIMAL'S ACTION

County: Orleans Muni: Barre(T) Ref. Marker: Street: OAK ORCHARD RD  
 565 Meters West of Puzzezy Rd

**5/15/2017** Mon 11:10 AM Persons Killed: 0 Persons Injured: 0 Extent of Injuries: **Case: 2017-36728637**  
 Accident Class: NON-REPORTABLE Police Agency: ORLEANS CO SHERIFF'S OFFICE Num of Veh: 1  
 Type Of Accident: COLLISION WITH OTHER Traffic Control: NONE  
 Manner of Collision: OTHER Weather: CLEAR  
 Road Surface Condition: DRY Road Char.: STRAIGHT AND LEVEL Light Condition: DAYLIGHT  
 Loc. of Ped/Bicycle: NOT APPLICABLE Action of Ped/Bicycle: NOT APPLICABLE

Veh :1 CAR/VAN/PICKUP Registered Weight: State of Registration: NY  
 Num of Occupants: 1 Driver's Age: 74 Sex: F Citation Issued: N  
 Direction of Travel: WEST Public Property Damage: OTHER School Bus Involved: OTHER  
 Pre-Accd Action: GOING STRAIGHT AHEAD  
 Apparent Factors: NOT APPLICABLE, OBSTRUCTION/DEBRIS

County: Orleans Muni: Barre(T) Ref. Marker: Street: GILLETTE RD  
 398 Meters West of Quaker Hill Rd

**5/17/2017** Wed 22:56 PM Persons Killed: 0 Persons Injured: 1 Extent of Injuries: C **Case: 2017-36759678**  
 Accident Class: PROPERTY DAMAGE AND INJURY Police Agency: NYSP ALBION Num of Veh: 1  
 Type Of Accident: COLL. W/LIGHT SUPPORT/UTILITY POLE Traffic Control: NONE  
 Manner of Collision: OTHER Weather: CLEAR  
 Road Surface Condition: DRY Road Char.: CURVE AND LEVEL Light Condition: DARK-ROAD UNLIGHTED  
 Loc. of Ped/Bicycle: NOT APPLICABLE Action of Ped/Bicycle: NOT APPLICABLE

Veh :1 CAR/VAN/PICKUP Registered Weight: State of Registration: IL  
 Num of Occupants: 1 Driver's Age: 28 Sex: F Citation Issued: Y  
 Direction of Travel: EAST Public Property Damage: OTHER School Bus Involved: OTHER  
 Pre-Accd Action: GOING STRAIGHT AHEAD  
 Apparent Factors: NOT APPLICABLE, UNSAFE SPEED

County: Orleans Muni: Barre(T) Ref. Marker: 98 45041003 Street: QUAKER HILL RD  
 294 Meters North of Unnamed Street

**6/15/2017** Thu 20:33 PM Persons Killed: 0 Persons Injured: 0 Extent of Injuries: **Case: 2017-36768055**  
 Accident Class: NON-REPORTABLE Police Agency: ORLEANS CO SHERIFF'S OFFICE Num of Veh: 1  
 Type Of Accident: COLLISION WITH DEER Traffic Control: NONE  
 Manner of Collision: OTHER Weather: CLEAR  
 Road Surface Condition: DRY Road Char.: STRAIGHT/ GRADE Light Condition: DUSK  
 Loc. of Ped/Bicycle: NOT APPLICABLE Action of Ped/Bicycle: NOT APPLICABLE

Veh :1 CAR/VAN/PICKUP Registered Weight: State of Registration: NY  
 Num of Occupants: 1 Driver's Age: 67 Sex: M Citation Issued: N  
 Direction of Travel: NORTH Public Property Damage: OTHER School Bus Involved: OTHER  
 Pre-Accd Action: GOING STRAIGHT AHEAD  
 Apparent Factors: ANIMAL'S ACTION, NOT APPLICABLE

County: Orleans Muni: Barre(T) Ref. Marker: 98 45041015 Street: QUAKER HILL RD  
 AT INTERSECTION WITH Delano Steele Rd

**6/21/2017** Wed 11:42 AM Persons Killed: 0 Persons Injured: 0 Extent of Injuries: **Case: 2017-36777488**  
 Accident Class: NON-REPORTABLE Police Agency: ORLEANS CO SHERIFF'S OFFICE Num of Veh: 2  
 Type Of Accident: COLLISION WITH MOTOR VEHICLE Traffic Control: NONE  
 Manner of Collision: OVERTAKING Weather: CLEAR  
 Road Surface Condition: DRY Road Char.: STRAIGHT AND LEVEL Light Condition: DAYLIGHT  
 Loc. of Ped/Bicycle: NOT APPLICABLE Action of Ped/Bicycle: NOT APPLICABLE

Veh :1 CAR/VAN/PICKUP Registered Weight: State of Registration: NY  
 Num of Occupants: 1 Driver's Age: 17 Sex: F Citation Issued: N  
 Direction of Travel: SOUTH Public Property Damage: OTHER School Bus Involved: OTHER  
 Pre-Accd Action: SLOWED OR STOPPING  
 Apparent Factors: DRIVER INEXPERIENCE, NOT APPLICABLE

Veh :2 CAR/VAN/PICKUP Registered Weight: State of Registration: NY  
 Num of Occupants: 1 Driver's Age: 52 Sex: F Citation Issued: N  
 Direction of Travel: SOUTH Public Property Damage: OTHER School Bus Involved: OTHER  
 Pre-Accd Action: GOING STRAIGHT AHEAD  
 Apparent Factors: PASSING OR LANE USAGE IMPROPERLY, NOT APPLICABLE

County: Orleans Muni: Barre(T) Ref. Marker: 31A45011081 Street: W LEE RD  
210 Meters East of Johnny Cake Ln

**6/25/2017** Sun 01:45 AM Persons Killed: 0 Persons Injured: 0 Extent of Injuries: **Case: 2017-36779554**  
Accident Class: NON-REPORTABLE Police Agency: NYSP BATAVIA Num of Veh: 1  
Type Of Accident: COLLISION WITH DEER Traffic Control: NONE  
Manner of Collision: OTHER Weather: CLOUDY  
Road Surface Condition: DRY Road Char.: STRAIGHT AND LEVEL Light Condition: DARK-ROAD UNLIGHTED  
Loc. of Ped/Bicycle: NOT APPLICABLE Action of Ped/Bicycle: NOT APPLICABLE

Veh :1 CAR/VAN/PICKUP Registered Weight: State of Registration: NY  
Num of Occupants: 1 Driver's Age: 25 Sex: M Citation Issued: N  
Direction of Travel: EAST Public Property Damage: OTHER School Bus Involved: OTHER  
Pre-Accd Action: GOING STRAIGHT AHEAD  
Apparent Factors: ANIMAL'S ACTION, NOT APPLICABLE

County: Orleans Muni: Barre(T) Ref. Marker: 31A45011137 Street: E LEE RD  
195 Meters South of Rock Rd

**6/27/2017** Tue 21:45 PM Persons Killed: 0 Persons Injured: 0 Extent of Injuries: **Case: 2017-36797322**  
Accident Class: PROPERTY DAMAGE Police Agency: ORLEANS CO SHERIFF'S OFFICE Num of Veh: 1  
Type Of Accident: COLLISION WITH DEER Traffic Control: NONE  
Manner of Collision: OTHER Weather: CLOUDY  
Road Surface Condition: DRY Road Char.: STRAIGHT AND LEVEL Light Condition: DARK-ROAD UNLIGHTED  
Loc. of Ped/Bicycle: NOT APPLICABLE Action of Ped/Bicycle: NOT APPLICABLE

Veh :1 CAR/VAN/PICKUP Registered Weight: 3789 State of Registration: NY  
Num of Occupants: 1 Driver's Age: 55 Sex: F Citation Issued: N  
Direction of Travel: WEST Public Property Damage: OTHER School Bus Involved: OTHER  
Pre-Accd Action: GOING STRAIGHT AHEAD  
Apparent Factors: NOT APPLICABLE, ANIMAL'S ACTION

County: Orleans Muni: Albion(T) Ref. Marker: 98 45041056 Street: OAK ORCHARD RD  
AT INTERSECTION WITH W Lee Rd

**7/30/2017** Sun 20:57 PM Persons Killed: 0 Persons Injured: 0 Extent of Injuries: **Case: 2017-36832910**  
Accident Class: PROPERTY DAMAGE Police Agency: ORLEANS CO SHERIFF'S OFFICE Num of Veh: 2  
Type Of Accident: COLLISION WITH MOTOR VEHICLE Traffic Control: FLASHING LIGHT  
Manner of Collision: RIGHT ANGLE Weather: CLEAR  
Road Surface Condition: DRY Road Char.: STRAIGHT AND LEVEL Light Condition: DARK-ROAD LIGHTED  
Loc. of Ped/Bicycle: NOT APPLICABLE Action of Ped/Bicycle: NOT APPLICABLE

Veh :1 CAR/VAN/PICKUP Registered Weight: State of Registration: WV  
Num of Occupants: 1 Driver's Age: 38 Sex: M Citation Issued: Y  
Direction of Travel: SOUTH Public Property Damage: OTHER School Bus Involved: OTHER  
Pre-Accd Action: GOING STRAIGHT AHEAD  
Apparent Factors: FAILURE TO YIELD RIGHT OF WAY, DRIVER INATTENTION

Veh :2 CAR/VAN/PICKUP Registered Weight: 4878 State of Registration: NY  
Num of Occupants: 1 Driver's Age: 45 Sex: M Citation Issued: N  
Direction of Travel: WEST Public Property Damage: OTHER School Bus Involved: OTHER  
Pre-Accd Action: STARTING IN TRAFFIC  
Apparent Factors: NOT APPLICABLE, NOT APPLICABLE

County: Orleans Muni: Barre(T) Ref. Marker: 31A45011084 Street: W LEE RD  
713 Meters East of Johnny Cake Ln

**8/3/2017** Thu 20:59 PM Persons Killed: 0 Persons Injured: 0 Extent of Injuries: **Case: 2017-36835142**  
Accident Class: PROPERTY DAMAGE Police Agency: ORLEANS CO SHERIFF'S OFFICE Num of Veh: 1  
Type Of Accident: COLLISION WITH DEER Traffic Control: NONE  
Manner of Collision: OTHER Weather: CLOUDY  
Road Surface Condition: DRY Road Char.: STRAIGHT AND LEVEL Light Condition: DARK-ROAD UNLIGHTED  
Loc. of Ped/Bicycle: NOT APPLICABLE Action of Ped/Bicycle: NOT APPLICABLE

Veh :1 CAR/VAN/PICKUP Registered Weight: 2272 State of Registration: NY  
Num of Occupants: 2 Driver's Age: 21 Sex: F Citation Issued: N  
Direction of Travel: EAST Public Property Damage: OTHER School Bus Involved: OTHER  
Pre-Accd Action: GOING STRAIGHT AHEAD

Apparent Factors: ANIMAL'S ACTION, NOT APPLICABLE

County: Orleans Muni: Barre(T) Ref. Marker: 98 45041037 Street: [Route] 98  
AT INTERSECTION WITH MAPLE ST

7/3/2017 Mon 00:00 AM Persons Killed: 0 Persons Injured: 0 Extent of Injuries: **Case: 2017-36859222**  
Accident Class: PROPERTY DAMAGE Police Agency: Num of Veh: 1  
Type Of Accident: OTHER NON-COLLISION Traffic Control: UNKNOWN  
Manner of Collision: OTHER Weather: UNKNOWN  
Road Surface Condition: UNKNOWN Road Char.: UNKNOWN Light Condition: UNKNOWN  
Loc. of Ped/Bicycle: NOT APPLICABLE Action of Ped/Bicycle: NOT APPLICABLE

Veh :1 CAR/VAN/PICKUP Registered Weight: 4922 State of Registration: NY  
Num of Occupants: 1 Driver's Age: 55 Sex: M Citation Issued: N  
Direction of Travel: NORTH Public Property Damage: OTHER School Bus Involved: OTHER  
Pre-Accd Action: OTHER  
Apparent Factors: NOT ENTERED, NOT ENTERED

County: Orleans Muni: Albion(T) Ref. Marker: 31A45011113 Street: E LEE RD  
73 Meters East of Lewis Rd

8/9/2017 Wed 06:55 AM Persons Killed: 0 Persons Injured: 0 Extent of Injuries: **Case: 2017-36864287**  
Accident Class: PROPERTY DAMAGE Police Agency: ORLEANS CO SHERIFF'S OFFICE Num of Veh: 1  
Type Of Accident: COLLISION WITH SIGN POST Traffic Control: NONE  
Manner of Collision: OTHER Weather: CLEAR  
Road Surface Condition: DRY Road Char.: STRAIGHT AND LEVEL Light Condition: DAYLIGHT  
Loc. of Ped/Bicycle: NOT APPLICABLE Action of Ped/Bicycle: NOT APPLICABLE

Veh :1 CAR/VAN/PICKUP Registered Weight: 4987 State of Registration: NY  
Num of Occupants: 1 Driver's Age: 49 Sex: F Citation Issued: N  
Direction of Travel: EAST Public Property Damage: OTHER School Bus Involved: OTHER  
Pre-Accd Action: GOING STRAIGHT AHEAD  
Apparent Factors: NOT APPLICABLE, ILLNESS

County: Orleans Muni: Albion(T) Ref. Marker: 31A45011127 Street: E LEE RD  
346 Meters East of Richs Corners Rd

9/10/2017 Sun 05:19 AM Persons Killed: 0 Persons Injured: 1 Extent of Injuries: B **Case: 2017-36889727**  
Accident Class: PROPERTY DAMAGE AND INJURY Police Agency: ORLEANS CO SHERIFF'S OFFICE Num of Veh: 1  
Type Of Accident: COLL. W/EARTH ELE./ROCK CUT/DITCH Traffic Control: NONE  
Manner of Collision: OTHER Weather: CLEAR  
Road Surface Condition: DRY Road Char.: CURVE AND LEVEL Light Condition: DARK-ROAD UNLIGHTED  
Loc. of Ped/Bicycle: NOT APPLICABLE Action of Ped/Bicycle: NOT APPLICABLE

Veh :1 CAR/VAN/PICKUP Registered Weight: 3431 State of Registration: NY  
Num of Occupants: 1 Driver's Age: 22 Sex: M Citation Issued: N  
Direction of Travel: WEST Public Property Damage: OTHER School Bus Involved: OTHER  
Pre-Accd Action: GOING STRAIGHT AHEAD  
Apparent Factors: ANIMAL'S ACTION, NOT APPLICABLE

County: Orleans Muni: Albion(T) Ref. Marker: 31A45011100 Street: W LEE RD  
92 Meters West of Oak Orchard Rd

8/7/2017 Mon 19:20 PM Persons Killed: 0 Persons Injured: 0 Extent of Injuries: **Case: 2017-36898151**  
Accident Class: NON-REPORTABLE Police Agency: NYSP ALBION Num of Veh: 1  
Type Of Accident: COLLISION WITH OTHER FIXED OBJECT Traffic Control: NONE  
Manner of Collision: OTHER Weather: CLEAR  
Road Surface Condition: DRY Road Char.: STRAIGHT AND LEVEL Light Condition: DAYLIGHT  
Loc. of Ped/Bicycle: NOT APPLICABLE Action of Ped/Bicycle: NOT APPLICABLE

Veh :1 CAR/VAN/PICKUP Registered Weight: State of Registration: NY  
Num of Occupants: 2 Driver's Age: 21 Sex: M Citation Issued: Y  
Direction of Travel: WEST Public Property Damage: OTHER School Bus Involved: OTHER  
Pre-Accd Action: GOING STRAIGHT AHEAD  
Apparent Factors: ALCOHOL INVOLVEMENT, NOT APPLICABLE

County: Orleans Muni: Albion(T) Ref. Marker: 31A45011124 Street: E LEE RD  
AT INTERSECTION WITH Richs Corners Rd

9/29/2017 Fri 07:50 AM Persons Killed: 0 Persons Injured: 0 Extent of Injuries: **Case: 2017-36909582**  
Accident Class: NON-REPORTABLE Police Agency: NYSP BATAVIA Num of Veh: 2

Type Of Accident: COLLISION WITH MOTOR VEHICLE Traffic Control: NO PASSING ZONE  
 Manner of Collision: RIGHT TURN (AGAINST OTHER CAR) Weather: CLEAR  
 Road Surface Condition: DRY Road Char.: STRAIGHT AND LEVEL Light Condition: DAYLIGHT  
 Loc. of Ped/Bicycle: NOT APPLICABLE Action of Ped/Bicycle: NOT APPLICABLE

Veh :1 CAR/VAN/PICKUP Registered Weight: State of Registration: NY  
 Num of Occupants: 1 Driver's Age: 38 Sex: M Citation Issued: N  
 Direction of Travel: EAST Public Property Damage: OTHER School Bus Involved: OTHER  
 Pre-Accd Action: GOING STRAIGHT AHEAD  
 Apparent Factors: PASSING OR LANE USAGE IMPROPERLY, NOT APPLICABLE

Veh :2 CAR/VAN/PICKUP Registered Weight: State of Registration: NY  
 Num of Occupants: 1 Driver's Age: 28 Sex: M Citation Issued: N  
 Direction of Travel: SOUTH-EAST Public Property Damage: OTHER School Bus Involved: OTHER  
 Pre-Accd Action: MAKING RIGHT TURN  
 Apparent Factors: NOT APPLICABLE, NOT APPLICABLE

County: Orleans Muni: Barre(T) Ref. Marker: 98 45041026 Street: QUAKER HILL RD  
 372 Meters South of W Barre Rd  
**10/1/2017** Sun 07:02 AM Persons Killed: 0 Persons Injured: 0 Extent of Injuries: **Case: 2017-36912557**  
 Accident Class: NON-REPORTABLE Police Agency: ORLEANS CO SHERIFF'S OFFICE Num of Veh: 1  
 Type Of Accident: COLLISION WITH DEER Traffic Control: NONE  
 Manner of Collision: OTHER Weather: CLEAR  
 Road Surface Condition: DRY Road Char.: STRAIGHT AND LEVEL Light Condition: DAWN  
 Loc. of Ped/Bicycle: NOT APPLICABLE Action of Ped/Bicycle: NOT APPLICABLE

Veh :1 CAR/VAN/PICKUP Registered Weight: State of Registration: NY  
 Num of Occupants: 1 Driver's Age: 48 Sex: M Citation Issued: N  
 Direction of Travel: SOUTH Public Property Damage: OTHER School Bus Involved: OTHER  
 Pre-Accd Action: GOING STRAIGHT AHEAD  
 Apparent Factors: NOT APPLICABLE, ANIMAL'S ACTION

County: Orleans Muni: Barre(T) Ref. Marker: Street:  
**9/22/2017** Fri 15:25 PM Persons Killed: 0 Persons Injured: 0 Extent of Injuries: **Case: 2017-36920798**  
 Accident Class: NON-REPORTABLE Police Agency: NYSP ALBION Num of Veh: 2  
 Type Of Accident: COLLISION WITH MOTOR VEHICLE Traffic Control: NONE  
 Manner of Collision: OVERTAKING Weather: CLEAR  
 Road Surface Condition: DRY Road Char.: STRAIGHT AND LEVEL Light Condition: DAYLIGHT  
 Loc. of Ped/Bicycle: NOT APPLICABLE Action of Ped/Bicycle: NOT APPLICABLE

Veh :1 CAR/VAN/PICKUP Registered Weight: State of Registration: NY  
 Num of Occupants: 1 Driver's Age: 56 Sex: F Citation Issued: N  
 Direction of Travel: NORTH Public Property Damage: OTHER School Bus Involved: OTHER  
 Pre-Accd Action: GOING STRAIGHT AHEAD  
 Apparent Factors: NOT APPLICABLE, NOT APPLICABLE

Veh :2 CAR/VAN/PICKUP Registered Weight: State of Registration: NY  
 Num of Occupants: 1 Driver's Age: 68 Sex: F Citation Issued: N  
 Direction of Travel: NORTH Public Property Damage: OTHER School Bus Involved: OTHER  
 Pre-Accd Action: GOING STRAIGHT AHEAD  
 Apparent Factors: NOT APPLICABLE, PASSING OR LANE USAGE IMPROPERLY

County: Orleans Muni: Albion(T) Ref. Marker: 31A45011111 Street: E LEE RD  
 296 Meters West of Lewis Rd  
**10/26/2017** Thu 05:30 AM Persons Killed: 0 Persons Injured: 0 Extent of Injuries: **Case: 2017-36953839**  
 Accident Class: PROPERTY DAMAGE Police Agency: NYSP ALBION Num of Veh: 1  
 Type Of Accident: COLLISION WITH DEER Traffic Control: NONE  
 Manner of Collision: OTHER Weather: CLEAR  
 Road Surface Condition: DRY Road Char.: STRAIGHT AND LEVEL Light Condition: DARK-ROAD UNLIGHTED  
 Loc. of Ped/Bicycle: NOT APPLICABLE Action of Ped/Bicycle: NOT APPLICABLE

Veh :1 CAR/VAN/PICKUP Registered Weight: 5000 State of Registration: NY  
 Num of Occupants: 1 Driver's Age: 54 Sex: M Citation Issued: N

Direction of Travel: WEST      Public Property Damage: OTHER      School Bus Involved: OTHER  
 Pre-Accd Action: GOING STRAIGHT AHEAD  
 Apparent Factors: NOT APPLICABLE, ANIMAL'S ACTION

County: Orleans    Muni: Barre(T)    Ref. Marker: 98 45041018    Street: QUAKER HILL RD  
 166 Meters North of Puzzey Rd  
**11/1/2017**    Wed 05:59 AM    Persons Killed: 0    Persons Injured: 0    Extent of Injuries:    **Case: 2017-36961296**  
 Accident Class: PROPERTY DAMAGE    Police Agency: ORLEANS CO SHERIFF'S OFFICE    Num of Veh: 1  
 Type Of Accident: COLLISION WITH DEER    Traffic Control: NONE  
 Manner of Collision: OTHER    Weather: CLEAR  
 Road Surface Condition: DRY    Road Char.: STRAIGHT AND LEVEL    Light Condition: DARK-ROAD UNLIGHTED  
 Loc. of Ped/Bicycle: NOT APPLICABLE    Action of Ped/Bicycle: NOT APPLICABLE

Veh :1    BUS    Registered Weight:    State of Registration: NY  
 Num of Occupants: 1    Driver's Age: 51    Sex: M    Citation Issued: N  
 Direction of Travel: SOUTH    Public Property Damage: OTHER    School Bus Involved: OTHER  
 Pre-Accd Action: GOING STRAIGHT AHEAD  
 Apparent Factors: ANIMAL'S ACTION, NOT APPLICABLE

County: Orleans    Muni: Barre(T)    Ref. Marker: 98 45041010    Street: QUAKER HILL RD  
 747 Meters South of Delano Steele Rd  
**11/3/2017**    Fri 22:29 PM    Persons Killed: 0    Persons Injured: 2    Extent of Injuries: CC    **Case: 2017-36966503**  
 Accident Class: PROPERTY DAMAGE AND INJURY    Police Agency: ORLEANS CO SHERIFF'S OFFICE    Num of Veh: 2  
 Type Of Accident: COLLISION WITH MOTOR VEHICLE    Traffic Control: NONE  
 Manner of Collision: REAR END    Weather: CLEAR  
 Road Surface Condition: DRY    Road Char.: STRAIGHT AND LEVEL    Light Condition: DARK-ROAD UNLIGHTED  
 Loc. of Ped/Bicycle: NOT APPLICABLE    Action of Ped/Bicycle: NOT APPLICABLE

Veh :1    CAR/VAN/PICKUP    Registered Weight: 3356    State of Registration: NY  
 Num of Occupants: 1    Driver's Age: 56    Sex: M    Citation Issued: N  
 Direction of Travel: NORTH    Public Property Damage: OTHER    School Bus Involved: OTHER  
 Pre-Accd Action: GOING STRAIGHT AHEAD  
 Apparent Factors: FOLLOWING TOO CLOSELY, NOT APPLICABLE

Veh :2    CAR/VAN/PICKUP    Registered Weight: 3047    State of Registration: NY  
 Num of Occupants: 2    Driver's Age: 57    Sex: M    Citation Issued: N  
 Direction of Travel: NORTH    Public Property Damage: OTHER    School Bus Involved: OTHER  
 Pre-Accd Action: SLOWED OR STOPPING  
 Apparent Factors: ANIMAL'S ACTION, NOT APPLICABLE

County: Orleans    Muni: Barre(T)    Ref. Marker: 31A45011081    Street: W LEE RD  
 173 Meters East of Johnny Cake Ln  
**11/9/2017**    Thu 17:37 PM    Persons Killed: 0    Persons Injured: 0    Extent of Injuries:    **Case: 2017-36974745**  
 Accident Class: PROPERTY DAMAGE    Police Agency: ORLEANS CO SHERIFF'S OFFICE    Num of Veh: 1  
 Type Of Accident: COLLISION WITH DEER    Traffic Control: NONE  
 Manner of Collision: OTHER    Weather: RAIN  
 Road Surface Condition: WET    Road Char.: STRAIGHT AND LEVEL    Light Condition: DARK-ROAD UNLIGHTED  
 Loc. of Ped/Bicycle: NOT APPLICABLE    Action of Ped/Bicycle: NOT APPLICABLE

Veh :1    CAR/VAN/PICKUP    Registered Weight: 3131    State of Registration: NY  
 Num of Occupants: 2    Driver's Age: 53    Sex: M    Citation Issued: N  
 Direction of Travel: EAST    Public Property Damage: OTHER    School Bus Involved: OTHER  
 Pre-Accd Action: GOING STRAIGHT AHEAD  
 Apparent Factors: ANIMAL'S ACTION, NOT APPLICABLE

County: Orleans    Muni: Barre(T)    Ref. Marker: 98 45041031    Street: QUAKER HILL RD  
 131 Meters South of Oak Orchard Rd  
**11/18/2017**    Sat 00:41 AM    Persons Killed: 0    Persons Injured: 0    Extent of Injuries:    **Case: 2017-36987917**  
 Accident Class: PROPERTY DAMAGE    Police Agency: ORLEANS CO SHERIFF'S OFFICE    Num of Veh: 1  
 Type Of Accident: COLLISION WITH DEER    Traffic Control: NONE  
 Manner of Collision: OTHER    Weather: CLEAR  
 Road Surface Condition: DRY    Road Char.: STRAIGHT AT HILLCREST    Light Condition: DARK-ROAD UNLIGHTED  
 Loc. of Ped/Bicycle: NOT APPLICABLE    Action of Ped/Bicycle: NOT APPLICABLE

Veh :1    CAR/VAN/PICKUP    Registered Weight: 3766    State of Registration: NY

Num of Occupants: 1 Driver's Age: 52 Sex: F Citation Issued: N  
 Direction of Travel: SOUTH Public Property Damage: OTHER School Bus Involved: OTHER  
 Pre-Accd Action: GOING STRAIGHT AHEAD  
 Apparent Factors: NOT APPLICABLE, ANIMAL'S ACTION

County: Orleans Muni: Barre(T) Ref. Marker: 98 45041046 Street: OAK ORCHARD RD  
 AT INTERSECTION WITH Lime Kiln Rd

**11/17/2017** Fri 13:50 PM Persons Killed: 0 Persons Injured: 2 Extent of Injuries: CC **Case: 2017-36991141**  
 Accident Class: PROPERTY DAMAGE AND INJURY Police Agency: ORLEANS CO SHERIFF'S OFFICE Num of Veh: 1  
 Type Of Accident: COLL. W/LIGHT SUPPORT/UTILITY POLE Traffic Control: NONE  
 Manner of Collision: OTHER Weather: CLEAR  
 Road Surface Condition: DRY Road Char.: STRAIGHT AND LEVEL Light Condition: DAYLIGHT  
 Loc. of Ped/Bicycle: NOT APPLICABLE Action of Ped/Bicycle: NOT APPLICABLE

Veh :1 CAR/VAN/PICKUP Registered Weight: 4275 State of Registration: NY  
 Num of Occupants: 3 Driver's Age: 26 Sex: F Citation Issued: Y  
 Direction of Travel: NORTH Public Property Damage: OTHER School Bus Involved: OTHER  
 Pre-Accd Action: POLICE PURSUIT  
 Apparent Factors: TURNING IMPROPER, UNSAFE SPEED

County: Orleans Muni: Barre(T) Ref. Marker: 98 45041019 Street: QUAKER HILL RD  
 423 Meters North of Puzzey Rd

**11/11/2017** Sat 08:15 AM Persons Killed: 0 Persons Injured: 0 Extent of Injuries: **Case: 2017-36996448**  
 Accident Class: PROPERTY DAMAGE Police Agency: NYSP ALBION Num of Veh: 1  
 Type Of Accident: COLLISION WITH DEER Traffic Control: NONE  
 Manner of Collision: OTHER Weather: CLEAR  
 Road Surface Condition: DRY Road Char.: STRAIGHT AND LEVEL Light Condition: DAYLIGHT  
 Loc. of Ped/Bicycle: NOT APPLICABLE Action of Ped/Bicycle: NOT APPLICABLE

Veh :1 CAR/VAN/PICKUP Registered Weight: 5305 State of Registration: NY  
 Num of Occupants: 1 Driver's Age: 66 Sex: M Citation Issued: N  
 Direction of Travel: SOUTH Public Property Damage: OTHER School Bus Involved: OTHER  
 Pre-Accd Action: GOING STRAIGHT AHEAD  
 Apparent Factors: NOT APPLICABLE, ANIMAL'S ACTION

County: Orleans Muni: Albion(T) Ref. Marker: 31A45011121 Street: E LEE RD  
 340 Meters West of Culver Rd

**11/15/2017** Wed 18:08 PM Persons Killed: 0 Persons Injured: 0 Extent of Injuries: **Case: 2017-37001236**  
 Accident Class: PROPERTY DAMAGE Police Agency: NYSP ALBION Num of Veh: 1  
 Type Of Accident: COLLISION WITH ANIMAL Traffic Control: NONE  
 Manner of Collision: OTHER Weather: CLEAR  
 Road Surface Condition: DRY Road Char.: STRAIGHT AND LEVEL Light Condition: DARK-ROAD UNLIGHTED  
 Loc. of Ped/Bicycle: NOT APPLICABLE Action of Ped/Bicycle: NOT APPLICABLE

Veh :1 CAR/VAN/PICKUP Registered Weight: 3408 State of Registration: NY  
 Num of Occupants: 1 Driver's Age: 54 Sex: F Citation Issued: N  
 Direction of Travel: WEST Public Property Damage: OTHER School Bus Involved: OTHER  
 Pre-Accd Action: GOING STRAIGHT AHEAD  
 Apparent Factors: NOT APPLICABLE, ANIMAL'S ACTION

County: Orleans Muni: Barre(T) Ref. Marker: 98 45041021 Street: QUAKER HILL RD  
 17 Meters South of Root Rd

**11/20/2017** Mon 07:12 AM Persons Killed: 0 Persons Injured: 0 Extent of Injuries: **Case: 2017-37005094**  
 Accident Class: PROPERTY DAMAGE Police Agency: NYSP ALBION Num of Veh: 2  
 Type Of Accident: COLLISION WITH MOTOR VEHICLE Traffic Control: NONE  
 Manner of Collision: LEFT TURN (AGAINST OTHER CAR) Weather: CLOUDY  
 Road Surface Condition: WET Road Char.: STRAIGHT AND LEVEL Light Condition: DAYLIGHT  
 Loc. of Ped/Bicycle: NOT APPLICABLE Action of Ped/Bicycle: NOT APPLICABLE

Veh :1 CAR/VAN/PICKUP Registered Weight: 3346 State of Registration: NY  
 Num of Occupants: 2 Driver's Age: 16 Sex: F Citation Issued: N  
 Direction of Travel: SOUTH-EAST Public Property Damage: OTHER School Bus Involved: OTHER  
 Pre-Accd Action: MAKING U TURN  
 Apparent Factors: TURNING IMPROPER, FAILURE TO YIELD RIGHT OF WAY

Veh :2 CAR/VAN/PICKUP Registered Weight: 5500 State of Registration: NY  
 Num of Occupants: 1 Driver's Age: 41 Sex: F Citation Issued: N  
 Direction of Travel: NORTH Public Property Damage: OTHER School Bus Involved: OTHER  
 Pre-Accd Action: GOING STRAIGHT AHEAD  
 Apparent Factors: NOT APPLICABLE, NOT APPLICABLE

County: Orleans Muni: Barre(T) Ref. Marker: 31A45011142 Street: STATE HWY 31A  
 AT INTERSECTION WITH MATHES RD

11/22/2017 Wed 17:30 PM Persons Killed: 0 Persons Injured: 0 Extent of Injuries: **Case: 2017-37023466**  
 Accident Class: PROPERTY DAMAGE Police Agency: Num of Veh: 1  
 Type Of Accident: COLL. W/EARTH ELE./ROCK CUT/DITCH Traffic Control: UNKNOWN  
 Manner of Collision: OTHER Weather: UNKNOWN  
 Road Surface Condition: UNKNOWN Road Char.: UNKNOWN Light Condition: UNKNOWN  
 Loc. of Ped/Bicycle: NOT APPLICABLE Action of Ped/Bicycle: NOT APPLICABLE

Veh :1 CAR/VAN/PICKUP Registered Weight: 3771 State of Registration: NY  
 Num of Occupants: 1 Driver's Age: 55 Sex: M Citation Issued: N  
 Direction of Travel: UNKNOWN Public Property Damage: OTHER School Bus Involved: OTHER  
 Pre-Accd Action: MAKING RIGHT TURN  
 Apparent Factors: NOT ENTERED, NOT ENTERED

County: Orleans Muni: Barre(T) Ref. Marker: Street: CULVER RD  
 638 Meters North of Delano Steele Rd

12/10/2017 Sun 16:10 PM Persons Killed: 0 Persons Injured: 0 Extent of Injuries: **Case: 2017-37026671**  
 Accident Class: PROPERTY DAMAGE Police Agency: ORLEANS CO SHERIFF'S OFFICE Num of Veh: 1  
 Type Of Accident: COLL. W/LIGHT SUPPORT/UTILITY POLE Traffic Control: NONE  
 Manner of Collision: OTHER Weather: SNOW  
 Road Surface Condition: SNOW/ICE Road Char.: CURVE AND LEVEL Light Condition: DAYLIGHT  
 Loc. of Ped/Bicycle: NOT APPLICABLE Action of Ped/Bicycle: NOT APPLICABLE

Veh :1 CAR/VAN/PICKUP Registered Weight: 4940 State of Registration: NY  
 Num of Occupants: 1 Driver's Age: 18 Sex: M Citation Issued: Y  
 Direction of Travel: SOUTH Public Property Damage: OTHER School Bus Involved: OTHER  
 Pre-Accd Action: GOING STRAIGHT AHEAD  
 Apparent Factors: UNSAFE SPEED, PAVEMENT SLIPPERY

County: Orleans Muni: Barre(T) Ref. Marker: 98 45041001 Street: QUAKER HILL RD  
 40 Meters North of Unnamed Street

12/5/2017 Tue 20:10 PM Persons Killed: 0 Persons Injured: 0 Extent of Injuries: **Case: 2017-37027019**  
 Accident Class: PROPERTY DAMAGE Police Agency: NYSP ALBION Num of Veh: 1  
 Type Of Accident: COLLISION WITH GUIDE RAIL Traffic Control: NONE  
 Manner of Collision: OTHER Weather: CLOUDY  
 Road Surface Condition: DRY Road Char.: STRAIGHT AND LEVEL Light Condition: DARK-ROAD UNLIGHTED  
 Loc. of Ped/Bicycle: NOT APPLICABLE Action of Ped/Bicycle: NOT APPLICABLE

Veh :1 CAR/VAN/PICKUP Registered Weight: 2853 State of Registration: NY  
 Num of Occupants: 1 Driver's Age: 20 Sex: M Citation Issued: Y  
 Direction of Travel: NORTH Public Property Damage: OTHER School Bus Involved: OTHER  
 Pre-Accd Action: GOING STRAIGHT AHEAD  
 Apparent Factors: NOT APPLICABLE, ANIMAL'S ACTION

County: Orleans Muni: Albion(T) Ref. Marker: Street: RICHS CORNERS RD  
 AT INTERSECTION WITH E Lee Rd

12/6/2017 Wed 16:00 PM Persons Killed: 0 Persons Injured: 0 Extent of Injuries: **Case: 2017-37027020**  
 Accident Class: NON-REPORTABLE Police Agency: NYSP ALBION Num of Veh: 2  
 Type Of Accident: COLLISION WITH MOTOR VEHICLE Traffic Control: STOP SIGN  
 Manner of Collision: RIGHT TURN (WITH OTHER CAR) Weather: SNOW  
 Road Surface Condition: SNOW/ICE Road Char.: STRAIGHT AND LEVEL Light Condition: DAYLIGHT  
 Loc. of Ped/Bicycle: NOT APPLICABLE Action of Ped/Bicycle: NOT APPLICABLE

Veh :2 CAR/VAN/PICKUP Registered Weight: State of Registration: NY  
 Num of Occupants: 1 Driver's Age: 22 Sex: F Citation Issued: N  
 Direction of Travel: NORTH Public Property Damage: OTHER School Bus Involved: OTHER  
 Pre-Accd Action: MAKING RIGHT TURN

Apparent Factors: NOT APPLICABLE, PAVEMENT SLIPPERY

Veh :1 CAR/VAN/PICKUP Registered Weight: State of Registration: NY  
 Num of Occupants: 2 Driver's Age: 70 Sex: M Citation Issued: N  
 Direction of Travel: SOUTH Public Property Damage: OTHER School Bus Involved: OTHER  
 Pre-Accd Action: SLOWED OR STOPPING  
 Apparent Factors: NOT APPLICABLE, NOT APPLICABLE

County: Orleans Muni: Barre(T) Ref. Marker: 98 45041010 Street: QUAKER HILL RD  
 851 Meters South of Delano Steele Rd  
**12/16/2017** Sat 13:35 PM Persons Killed: 0 Persons Injured: 0 Extent of Injuries: **Case: 2017-37039998**  
 Accident Class: PROPERTY DAMAGE Police Agency: NYSP ALBION Num of Veh: 1  
 Type Of Accident: COLLISION WITH DEER Traffic Control: NONE  
 Manner of Collision: OTHER Weather: SNOW  
 Road Surface Condition: WET Road Char.: STRAIGHT AND LEVEL Light Condition: DAYLIGHT  
 Loc. of Ped/Bicycle: NOT APPLICABLE Action of Ped/Bicycle: NOT APPLICABLE

Veh :1 CAR/VAN/PICKUP Registered Weight: 3430 State of Registration: NY  
 Num of Occupants: 4 Driver's Age: 31 Sex: M Citation Issued: N  
 Direction of Travel: SOUTH Public Property Damage: OTHER School Bus Involved: OTHER  
 Pre-Accd Action: GOING STRAIGHT AHEAD  
 Apparent Factors: NOT APPLICABLE, ANIMAL'S ACTION

County: Orleans Muni: Barre(T) Ref. Marker: 98 45041045 Street: OAK ORCHARD RD  
 AT INTERSECTION WITH Driveway  
**12/21/2017** Thu 15:02 PM Persons Killed: 0 Persons Injured: 0 Extent of Injuries: **Case: 2017-37047737**  
 Accident Class: PROPERTY DAMAGE Police Agency: ORLEANS CO SHERIFF'S OFFICE Num of Veh: 1  
 Type Of Accident: COLLISION WITH DEER Traffic Control: NONE  
 Manner of Collision: OTHER Weather: CLOUDY  
 Road Surface Condition: DRY Road Char.: STRAIGHT AND LEVEL Light Condition: DAYLIGHT  
 Loc. of Ped/Bicycle: NOT APPLICABLE Action of Ped/Bicycle: NOT APPLICABLE

Veh :1 CAR/VAN/PICKUP Registered Weight: 3225 State of Registration: NY  
 Num of Occupants: 2 Driver's Age: 57 Sex: M Citation Issued: N  
 Direction of Travel: SOUTH Public Property Damage: OTHER School Bus Involved: OTHER  
 Pre-Accd Action: GOING STRAIGHT AHEAD  
 Apparent Factors: ANIMAL'S ACTION, NOT APPLICABLE

County: Orleans Muni: Albion(T) Ref. Marker: 31A45011113 Street: E LEE RD  
 12 Meters East of Lewis Rd  
**12/23/2017** Sat 12:08 PM Persons Killed: 0 Persons Injured: 0 Extent of Injuries: **Case: 2017-37051288**  
 Accident Class: PROPERTY DAMAGE Police Agency: NYSP ALBION Num of Veh: 2  
 Type Of Accident: COLLISION WITH MOTOR VEHICLE Traffic Control: NONE  
 Manner of Collision: REAR END Weather: SNOW  
 Road Surface Condition: SNOW/ICE Road Char.: STRAIGHT AND LEVEL Light Condition: DAYLIGHT  
 Loc. of Ped/Bicycle: NOT APPLICABLE Action of Ped/Bicycle: NOT APPLICABLE

Veh :1 CAR/VAN/PICKUP Registered Weight: 3460 State of Registration: NY  
 Num of Occupants: 1 Driver's Age: 45 Sex: F Citation Issued: N  
 Direction of Travel: WEST Public Property Damage: OTHER School Bus Involved: OTHER  
 Pre-Accd Action: SLOWED OR STOPPING  
 Apparent Factors: FOLLOWING TOO CLOSELY, PAVEMENT SLIPPERY

Veh :2 CAR/VAN/PICKUP Registered Weight: 3396 State of Registration: NY  
 Num of Occupants: 1 Driver's Age: 55 Sex: M Citation Issued: N  
 Direction of Travel: WEST Public Property Damage: OTHER School Bus Involved: OTHER  
 Pre-Accd Action: SLOWED OR STOPPING  
 Apparent Factors: NOT APPLICABLE, NOT APPLICABLE

County: Orleans Muni: Barre(T) Ref. Marker: 31A45011084 Street: W LEE RD  
 713 Meters East of Johnny Cake Ln  
**12/29/2017** Fri 19:22 PM Persons Killed: 0 Persons Injured: 0 Extent of Injuries: **Case: 2017-37068606**  
 Accident Class: NON-REPORTABLE Police Agency: ORLEANS CO SHERIFF'S OFFICE Num of Veh: 1  
 Type Of Accident: COLLISION WITH DEER Traffic Control: NONE

Manner of Collision: OTHER Weather: CLEAR  
 Road Surface Condition: DRY Road Char.: STRAIGHT AND LEVEL Light Condition: DARK-ROAD UNLIGHTED  
 Loc. of Ped/Bicycle: NOT APPLICABLE Action of Ped/Bicycle: NOT APPLICABLE

Veh :1 CAR/VAN/PICKUP Registered Weight: State of Registration: NY  
 Num of Occupants: 1 Driver's Age: 31 Sex: F Citation Issued: N  
 Direction of Travel: WEST Public Property Damage: OTHER School Bus Involved: OTHER  
 Pre-Accd Action: GOING STRAIGHT AHEAD  
 Apparent Factors: ANIMAL'S ACTION, NOT APPLICABLE

County: Orleans Muni: Albion(T) Ref. Marker: 31A45011114 Street: E LEE RD  
 164 Meters East of Lewis Rd

12/25/2017 Mon 12:30 PM Persons Killed: 0 Persons Injured: 0 Extent of Injuries: **Case: 2017-37071665**  
 Accident Class: PROPERTY DAMAGE Police Agency: NYSP ALBION Num of Veh: 1  
 Type Of Accident: COLL. W/EARTH ELE./ROCK CUT/DITCH Traffic Control: NONE  
 Manner of Collision: OTHER Weather: CLEAR  
 Road Surface Condition: SNOW/ICE Road Char.: CURVE AND LEVEL Light Condition: DAYLIGHT  
 Loc. of Ped/Bicycle: NOT APPLICABLE Action of Ped/Bicycle: NOT APPLICABLE

Veh :1 CAR/VAN/PICKUP Registered Weight: 2982 State of Registration: NY  
 Num of Occupants: 2 Driver's Age: 64 Sex: F Citation Issued: N  
 Direction of Travel: WEST Public Property Damage: OTHER School Bus Involved: OTHER  
 Pre-Accd Action: GOING STRAIGHT AHEAD  
 Apparent Factors: PAVEMENT SLIPPERY, UNSAFE SPEED

County: Orleans Muni: Barre(T) Ref. Marker: 98 45041046 Street: OAK ORCHARD RD  
 118 Meters North of Driveway

12/9/2017 Sat 14:01 PM Persons Killed: 0 Persons Injured: 1 Extent of Injuries: B **Case: 2017-37071669**  
 Accident Class: PROPERTY DAMAGE AND INJURY Police Agency: NYSP ALBION Num of Veh: 1  
 Type Of Accident: COLLISION WITH DEER Traffic Control: NONE  
 Manner of Collision: OTHER Weather: CLEAR  
 Road Surface Condition: DRY Road Char.: STRAIGHT AND LEVEL Light Condition: DAYLIGHT  
 Loc. of Ped/Bicycle: NOT APPLICABLE Action of Ped/Bicycle: NOT APPLICABLE

Veh :1 CAR/VAN/PICKUP Registered Weight: 4303 State of Registration: NY  
 Num of Occupants: 4 Driver's Age: 55 Sex: M Citation Issued: N  
 Direction of Travel: SOUTH Public Property Damage: OTHER School Bus Involved: OTHER  
 Pre-Accd Action: GOING STRAIGHT AHEAD  
 Apparent Factors: ANIMAL'S ACTION, NOT APPLICABLE

County: Orleans Muni: Barre(T) Ref. Marker: 98 45041056 Street: OAK ORCHARD RD  
 702 Meters North of Driveway

1/6/2018 Sat 15:31 PM Persons Killed: 0 Persons Injured: 0 Extent of Injuries: **Case: 2018-37085574**  
 Accident Class: PROPERTY DAMAGE Police Agency: NYSP ALBION Num of Veh: 2  
 Type Of Accident: COLLISION WITH MOTOR VEHICLE Traffic Control: FLASHING LIGHT  
 Manner of Collision: REAR END Weather: CLEAR  
 Road Surface Condition: SNOW/ICE Road Char.: STRAIGHT AND LEVEL Light Condition: DAYLIGHT  
 Loc. of Ped/Bicycle: NOT APPLICABLE Action of Ped/Bicycle: NOT APPLICABLE

Veh :1 CAR/VAN/PICKUP Registered Weight: 3142 State of Registration: NY  
 Num of Occupants: 2 Driver's Age: 19 Sex: M Citation Issued: N  
 Direction of Travel: NORTH Public Property Damage: OTHER School Bus Involved: OTHER  
 Pre-Accd Action: UNKNOWN  
 Apparent Factors: FOLLOWING TOO CLOSELY, PAVEMENT SLIPPERY

Veh :2 CAR/VAN/PICKUP Registered Weight: 3810 State of Registration: NY  
 Num of Occupants: 2 Driver's Age: 33 Sex: M Citation Issued: Y  
 Direction of Travel: NORTH Public Property Damage: OTHER School Bus Involved: OTHER  
 Pre-Accd Action: STOPPED IN TRAFFIC  
 Apparent Factors: NOT APPLICABLE, PAVEMENT SLIPPERY

County: Orleans Muni: Albion(T) Ref. Marker: 98 45041056 Street: STATE HWY 31A  
 AT INTERSECTION WITH [Route] 98

12/25/2017 Mon 06:00 AM Persons Killed: 0 Persons Injured: 0 Extent of Injuries: **Case: 2017-37086854**

Accident Class: PROPERTY DAMAGE  
 Type Of Accident: COLLISION WITH DEER  
 Manner of Collision: OTHER  
 Road Surface Condition: UNKNOWN  
 Loc. of Ped/Bicycle: NOT APPLICABLE

Police Agency: Num of Veh: 1  
 Traffic Control: UNKNOWN  
 Weather: UNKNOWN  
 Road Char.: UNKNOWN Light Condition: UNKNOWN  
 Action of Ped/Bicycle: NOT APPLICABLE

Veh :1 CAR/VAN/PICKUP Registered Weight: 2743 State of Registration: NY  
 Num of Occupants: 2 Driver's Age: 65 Sex: M Citation Issued: N  
 Direction of Travel: UNKNOWN Public Property Damage: OTHER School Bus Involved: OTHER  
 Pre-Accd Action: GOING STRAIGHT AHEAD  
 Apparent Factors: NOT ENTERED, NOT ENTERED

County: Orleans Muni: Barre(T) Ref. Marker: Street:  
**1/20/2018** Sat 10:20 AM Persons Killed: 0 Persons Injured: 0 Extent of Injuries: **Case: 2018-37099401**  
 Accident Class: PROPERTY DAMAGE Police Agency: NYSP ALBION Num of Veh: 1  
 Type Of Accident: COLLISION WITH OTHER Traffic Control: NONE  
 Manner of Collision: OTHER Weather: CLEAR  
 Road Surface Condition: SNOW/ICE Road Char.: STRAIGHT AND LEVEL Light Condition: DAYLIGHT  
 Loc. of Ped/Bicycle: NOT APPLICABLE Action of Ped/Bicycle: NOT APPLICABLE

Veh :1 CAR/VAN/PICKUP Registered Weight: State of Registration: NY  
 Num of Occupants: 2 Driver's Age: 30 Sex: F Citation Issued: Y  
 Direction of Travel: NORTH-EAST Public Property Damage: OTHER School Bus Involved: OTHER  
 Pre-Accd Action: GOING STRAIGHT AHEAD  
 Apparent Factors: UNSAFE SPEED, PAVEMENT SLIPPERY

County: Orleans Muni: Barre(T) Ref. Marker: 98 45041029 Street: QUAKER HILL RD  
 AT INTERSECTION WITH W Barre Rd  
**1/20/2018** Sat 10:34 AM Persons Killed: 0 Persons Injured: 0 Extent of Injuries: **Case: 2018-37101640**  
 Accident Class: PROPERTY DAMAGE Police Agency: ORLEANS CO SHERIFF'S OFFICE Num of Veh: 2  
 Type Of Accident: COLLISION WITH MOTOR VEHICLE Traffic Control: NONE  
 Manner of Collision: OTHER Weather: CLEAR  
 Road Surface Condition: WET Road Char.: STRAIGHT AT HILLCREST Light Condition: DAYLIGHT  
 Loc. of Ped/Bicycle: NOT APPLICABLE Action of Ped/Bicycle: NOT APPLICABLE

Veh :1 CAR/VAN/PICKUP Registered Weight: 12300 State of Registration: NY  
 Num of Occupants: 2 Driver's Age: 59 Sex: M Citation Issued: N  
 Direction of Travel: NORTH Public Property Damage: OTHER School Bus Involved: OTHER  
 Pre-Accd Action: BACKING  
 Apparent Factors: BACKING UNSAFELY, NOT APPLICABLE

Veh :2 CAR/VAN/PICKUP Registered Weight: 3235 State of Registration: NY  
 Num of Occupants: 2 Driver's Age: 52 Sex: M Citation Issued: N  
 Direction of Travel: SOUTH Public Property Damage: OTHER School Bus Involved: OTHER  
 Pre-Accd Action: STOPPED IN TRAFFIC  
 Apparent Factors: NOT APPLICABLE, NOT APPLICABLE

County: Orleans Muni: Albion(T) Ref. Marker: 31A45011123 Street: E LEE RD  
 AT INTERSECTION WITH Culver Rd  
**2/7/2018** Wed 09:44 AM Persons Killed: 0 Persons Injured: 0 Extent of Injuries: **Case: 2018-37133913**  
 Accident Class: PROPERTY DAMAGE Police Agency: ORLEANS CO SHERIFF'S OFFICE Num of Veh: 1  
 Type Of Accident: COLL. W/EARTH ELE./ROCK CUT/DITCH Traffic Control: NONE  
 Manner of Collision: OTHER Weather: SNOW  
 Road Surface Condition: SNOW/ICE Road Char.: STRAIGHT AND LEVEL Light Condition: DAYLIGHT  
 Loc. of Ped/Bicycle: NOT APPLICABLE Action of Ped/Bicycle: NOT APPLICABLE

Veh :1 CAR/VAN/PICKUP Registered Weight: State of Registration: FL  
 Num of Occupants: 1 Driver's Age: 43 Sex: M Citation Issued: N  
 Direction of Travel: EAST Public Property Damage: OTHER School Bus Involved: OTHER  
 Pre-Accd Action: GOING STRAIGHT AHEAD  
 Apparent Factors: REACTION TO OTHER UNINVOLVED VEHICL, PAVEMENT SLIPPERY

County: Orleans Muni: Albion(T) Ref. Marker: 98 45041056 Street: STATE HWY 31A  
 AT INTERSECTION WITH [Route] 98

**1/31/2018** Wed 09:30 AM Persons Killed: 0 Persons Injured: 0 Extent of Injuries: **Case: 2018-37142564**  
 Accident Class: PROPERTY DAMAGE Police Agency: Num of Veh: 1  
 Type Of Accident: COLLISION WITH ANIMAL Traffic Control: NONE  
 Manner of Collision: OTHER Weather: CLEAR  
 Road Surface Condition: DRY Road Char.: STRAIGHT AND LEVEL Light Condition: DARK-ROAD UNLIGHTED  
 Loc. of Ped/Bicycle: NOT APPLICABLE Action of Ped/Bicycle: NOT APPLICABLE

Veh :1 CAR/VAN/PICKUP Registered Weight: 3361 State of Registration: NY  
 Num of Occupants: 1 Driver's Age: 31 Sex: F Citation Issued: N  
 Direction of Travel: EAST Public Property Damage: OTHER School Bus Involved: OTHER  
 Pre-Accd Action: SLOWED OR STOPPING  
 Apparent Factors: NOT ENTERED, NOT ENTERED

County: Orleans Muni: Barre(T) Ref. Marker: Street: OAK ORCHARD RD  
 130 Meters North of Cushing Rd

**2/7/2018** Wed 16:25 PM Persons Killed: 0 Persons Injured: 0 Extent of Injuries: **Case: 2018-37173092**  
 Accident Class: PROPERTY DAMAGE Police Agency: ORLEANS CO SHERIFF'S OFFICE Num of Veh: 1  
 Type Of Accident: COLL. W/LIGHT SUPPORT/UTILITY POLE Traffic Control: NONE  
 Manner of Collision: OTHER Weather: SNOW  
 Road Surface Condition: SNOW/ICE Road Char.: CURVE AND LEVEL Light Condition: DAYLIGHT  
 Loc. of Ped/Bicycle: NOT APPLICABLE Action of Ped/Bicycle: NOT APPLICABLE

Veh :1 CAR/VAN/PICKUP Registered Weight: 3812 State of Registration: NY  
 Num of Occupants: 2 Driver's Age: 37 Sex: F Citation Issued: Y  
 Direction of Travel: SOUTH-EAST Public Property Damage: OTHER School Bus Involved: OTHER  
 Pre-Accd Action: GOING STRAIGHT AHEAD  
 Apparent Factors: UNSAFE SPEED, PAVEMENT SLIPPERY

County: Orleans Muni: Albion(T) Ref. Marker: 31A4501116 Street: E LEE RD  
 632 Meters East of Lewis Rd

**3/21/2018** Wed 06:15 AM Persons Killed: 0 Persons Injured: 0 Extent of Injuries: **Case: 2018-37200216**  
 Accident Class: PROPERTY DAMAGE Police Agency: ORLEANS CO SHERIFF'S OFFICE Num of Veh: 1  
 Type Of Accident: COLLISION WITH DEER Traffic Control: NONE  
 Manner of Collision: OTHER Weather: CLEAR  
 Road Surface Condition: DRY Road Char.: CURVE AND LEVEL Light Condition: DARK-ROAD UNLIGHTED  
 Loc. of Ped/Bicycle: NOT APPLICABLE Action of Ped/Bicycle: NOT APPLICABLE

Veh :1 CAR/VAN/PICKUP Registered Weight: 2611 State of Registration: NY  
 Num of Occupants: 1 Driver's Age: 55 Sex: M Citation Issued: N  
 Direction of Travel: WEST Public Property Damage: OTHER School Bus Involved: OTHER  
 Pre-Accd Action: GOING STRAIGHT AHEAD  
 Apparent Factors: ANIMAL'S ACTION, NOT APPLICABLE

County: Orleans Muni: Barre(T) Ref. Marker: Street:  
**3/10/2018** Sat 11:37 AM Persons Killed: 0 Persons Injured: 0 Extent of Injuries: **Case: 2018-37209494**  
 Accident Class: NON-REPORTABLE Police Agency: ORLEANS CO SHERIFF'S OFFICE Num of Veh: 2  
 Type Of Accident: COLLISION WITH MOTOR VEHICLE Traffic Control: NONE  
 Manner of Collision: RIGHT ANGLE Weather: CLEAR  
 Road Surface Condition: DRY Road Char.: STRAIGHT AND LEVEL Light Condition: DAYLIGHT  
 Loc. of Ped/Bicycle: NOT APPLICABLE Action of Ped/Bicycle: NOT APPLICABLE

Veh :2 CAR/VAN/PICKUP Registered Weight: State of Registration: NY  
 Num of Occupants: 3 Driver's Age: Sex: Citation Issued:  
 Direction of Travel: EAST Public Property Damage: OTHER School Bus Involved: OTHER  
 Pre-Accd Action: PARKED  
 Apparent Factors: NOT APPLICABLE, NOT APPLICABLE

Veh :1 CAR/VAN/PICKUP Registered Weight: State of Registration: NY  
 Num of Occupants: 1 Driver's Age: 76 Sex: M Citation Issued: N  
 Direction of Travel: SOUTH Public Property Damage: OTHER School Bus Involved: OTHER  
 Pre-Accd Action: BACKING  
 Apparent Factors: NOT APPLICABLE, BACKING UNSAFELY

County: Orleans Muni: Albion(T) Ref. Marker: 98 45041056 Street: OAK ORCHARD RD  
AT INTERSECTION WITH W Lee Rd

**4/3/2018** Tue 07:35 AM Persons Killed: 0 Persons Injured: 2 Extent of Injuries: CC **Case: 2018-37220868**  
Accident Class: PROPERTY DAMAGE AND INJURY Police Agency: ORLEANS CO SHERIFF'S OFFICE Num of Veh: 2  
Type Of Accident: COLLISION WITH MOTOR VEHICLE Traffic Control: FLASHING LIGHT  
Manner of Collision: RIGHT ANGLE Weather: CLEAR  
Road Surface Condition: DRY Road Char.: STRAIGHT AND LEVEL Light Condition: DAYLIGHT  
Loc. of Ped/Bicycle: NOT APPLICABLE Action of Ped/Bicycle: NOT APPLICABLE

Veh :2 CAR/VAN/PICKUP Registered Weight: 3386 State of Registration: NY  
Num of Occupants: 1 Driver's Age: 61 Sex: F Citation Issued: N  
Direction of Travel: SOUTH Public Property Damage: OTHER School Bus Involved: OTHER  
Pre-Accd Action: GOING STRAIGHT AHEAD  
Apparent Factors: NOT APPLICABLE, NOT APPLICABLE

Veh :1 CAR/VAN/PICKUP Registered Weight: State of Registration: GA  
Num of Occupants: 1 Driver's Age: 35 Sex: M Citation Issued: Y  
Direction of Travel: WEST Public Property Damage: OTHER School Bus Involved: OTHER  
Pre-Accd Action: GOING STRAIGHT AHEAD  
Apparent Factors: TRAFFIC CONTROL DEVICES DISREGARDED, FAILURE TO YIELD RIGHT OF WAY

County: Orleans Muni: Barre(T) Ref. Marker: 98 45041056 Street: OAK ORCHARD RD  
702 Meters North of Driveway

**3/19/2018** Mon 10:09 AM Persons Killed: 0 Persons Injured: 0 Extent of Injuries: **Case: 2018-37236270**  
Accident Class: PROPERTY DAMAGE Police Agency: NYSP ALBION Num of Veh: 2  
Type Of Accident: COLLISION WITH MOTOR VEHICLE Traffic Control: FLASHING LIGHT  
Manner of Collision: RIGHT ANGLE Weather: CLEAR  
Road Surface Condition: DRY Road Char.: STRAIGHT AND LEVEL Light Condition: DAYLIGHT  
Loc. of Ped/Bicycle: NOT APPLICABLE Action of Ped/Bicycle: NOT APPLICABLE

Veh :1 CAR/VAN/PICKUP Registered Weight: 7600 State of Registration: NY  
Num of Occupants: 1 Driver's Age: 77 Sex: M Citation Issued: N  
Direction of Travel: SOUTH Public Property Damage: OTHER School Bus Involved: OTHER  
Pre-Accd Action: GOING STRAIGHT AHEAD  
Apparent Factors: NOT APPLICABLE, NOT APPLICABLE

Veh :2 CAR/VAN/PICKUP Registered Weight: 3865 State of Registration: NY  
Num of Occupants: 1 Driver's Age: 75 Sex: F Citation Issued: Y  
Direction of Travel: EAST Public Property Damage: OTHER School Bus Involved: OTHER  
Pre-Accd Action: GOING STRAIGHT AHEAD  
Apparent Factors: NOT APPLICABLE, FAILURE TO YIELD RIGHT OF WAY

County: Orleans Muni: Barre(T) Ref. Marker: 31A45011148 Street: E LEE RD  
**4/15/2018** Sun 08:35 AM Persons Killed: 0 Persons Injured: 0 Extent of Injuries: **Case: 2018-37237975**

Accident Class: PROPERTY DAMAGE Police Agency: ORLEANS CO SHERIFF'S OFFICE Num of Veh: 1  
Type Of Accident: OVERTURNED Traffic Control: NONE  
Manner of Collision: OTHER Weather: SLEET/HAIL/FREEZING RAIN  
Road Surface Condition: SNOW/ICE Road Char.: STRAIGHT AND LEVEL Light Condition: DAYLIGHT  
Loc. of Ped/Bicycle: NOT APPLICABLE Action of Ped/Bicycle: NOT APPLICABLE

Veh :1 CAR/VAN/PICKUP Registered Weight: 5294 State of Registration: NY  
Num of Occupants: 1 Driver's Age: 33 Sex: M Citation Issued: Y  
Direction of Travel: WEST Public Property Damage: OTHER School Bus Involved: OTHER  
Pre-Accd Action: GOING STRAIGHT AHEAD  
Apparent Factors: UNSAFE SPEED, PAVEMENT SLIPPERY

County: Orleans Muni: Albion(T) Ref. Marker: 31A45011113 Street: E LEE RD  
AT INTERSECTION WITH Lewis Rd

**5/5/2018** Sat 19:06 PM Persons Killed: 0 Persons Injured: 0 Extent of Injuries: **Case: 2018-37294301**  
Accident Class: PROPERTY DAMAGE Police Agency: ORLEANS CO SHERIFF'S OFFICE Num of Veh: 1  
Type Of Accident: COLLISION WITH FIRE HYDRANT Traffic Control: NONE  
Manner of Collision: OTHER Weather: CLOUDY  
Road Surface Condition: DRY Road Char.: STRAIGHT AND LEVEL Light Condition: DAYLIGHT  
Loc. of Ped/Bicycle: NOT APPLICABLE Action of Ped/Bicycle: NOT APPLICABLE

Veh :1 CAR/VAN/PICKUP Registered Weight: 7000 State of Registration: NY  
 Num of Occupants: 2 Driver's Age: 64 Sex: M Citation Issued: N  
 Direction of Travel: EAST Public Property Damage: OTHER School Bus Involved: OTHER  
 Pre-Accd Action: GOING STRAIGHT AHEAD  
 Apparent Factors: NOT APPLICABLE, FELL ASLEEP

County: Orleans Muni: Albion(T) Ref. Marker: 31A45011102 Street: E LEE RD  
 141 Meters East of Oak Orchard Rd

**5/21/2018** Mon 18:46 PM Persons Killed: 0 Persons Injured: 1 Extent of Injuries: C **Case: 2018-37339017**  
 Accident Class: PROPERTY DAMAGE AND INJURY Police Agency: NYSP ALBION Num of Veh: 1  
 Type Of Accident: COLL. W/EARTH ELE./ROCK CUT/DITCH Traffic Control: NONE  
 Manner of Collision: OTHER Weather: CLEAR  
 Road Surface Condition: DRY Road Char.: STRAIGHT AND LEVEL Light Condition: DAYLIGHT  
 Loc. of Ped/Bicycle: NOT APPLICABLE Action of Ped/Bicycle: NOT APPLICABLE

Veh :1 CAR/VAN/PICKUP Registered Weight: 3220 State of Registration: NY  
 Num of Occupants: 1 Driver's Age: 45 Sex: M Citation Issued: Y  
 Direction of Travel: WEST Public Property Damage: OTHER School Bus Involved: OTHER  
 Pre-Accd Action: GOING STRAIGHT AHEAD  
 Apparent Factors: TIRE FAILURE/INADEQUATE, NOT APPLICABLE

County: Orleans Muni: Albion(T) Ref. Marker: 31A45011104 Street: [Route] 31A  
 402 Meters East of [Route] 98

**6/20/2018** Wed 04:49 AM Persons Killed: 0 Persons Injured: 0 Extent of Injuries: **Case: 2018-37349334**  
 Accident Class: PROPERTY DAMAGE Police Agency: ORLEANS CO SHERIFF'S OFFICE Num of Veh: 1  
 Type Of Accident: COLLISION WITH DEER Traffic Control: NONE  
 Manner of Collision: OTHER Weather: CLEAR  
 Road Surface Condition: DRY Road Char.: STRAIGHT AND LEVEL Light Condition: DAWN  
 Loc. of Ped/Bicycle: NOT APPLICABLE Action of Ped/Bicycle: NOT APPLICABLE

Veh :1 CAR/VAN/PICKUP Registered Weight: 4582 State of Registration: NY  
 Num of Occupants: 1 Driver's Age: 36 Sex: M Citation Issued: N  
 Direction of Travel: EAST Public Property Damage: OTHER School Bus Involved: OTHER  
 Pre-Accd Action: GOING STRAIGHT AHEAD  
 Apparent Factors: NOT APPLICABLE, ANIMAL'S ACTION

County: Orleans Muni: Barre(T) Ref. Marker: 98 45041004 Street: QUAKER HILL RD  
 114 Meters South of Driveway

**6/19/2018** Tue 23:10 PM Persons Killed: 0 Persons Injured: 0 Extent of Injuries: **Case: 2018-37366558**  
 Accident Class: PROPERTY DAMAGE Police Agency: NYSP ALBION Num of Veh: 1  
 Type Of Accident: COLLISION WITH DEER Traffic Control: NO PASSING ZONE  
 Manner of Collision: OTHER Weather: CLOUDY  
 Road Surface Condition: DRY Road Char.: STRAIGHT AT HILLCREST Light Condition: DARK-ROAD UNLIGHTED  
 Loc. of Ped/Bicycle: NOT APPLICABLE Action of Ped/Bicycle: NOT APPLICABLE

Veh :1 CAR/VAN/PICKUP Registered Weight: 4011 State of Registration: NY  
 Num of Occupants: 1 Driver's Age: 27 Sex: F Citation Issued: N  
 Direction of Travel: NORTH Public Property Damage: OTHER School Bus Involved: OTHER  
 Pre-Accd Action: GOING STRAIGHT AHEAD  
 Apparent Factors: ANIMAL'S ACTION, NOT APPLICABLE

County: Orleans Muni: Barre(T) Ref. Marker: 31A45011146 Street: E LEE RD  
 AT INTERSECTION WITH E Barre Rd

**6/14/2018** Thu 16:25 PM Persons Killed: 0 Persons Injured: 1 Extent of Injuries: C **Case: 2018-37370038**  
 Accident Class: PROPERTY DAMAGE AND INJURY Police Agency: NYSP ALBION Num of Veh: 2  
 Type Of Accident: COLLISION WITH MOTOR VEHICLE Traffic Control: NONE  
 Manner of Collision: REAR END Weather: CLEAR  
 Road Surface Condition: DRY Road Char.: STRAIGHT AND LEVEL Light Condition: DAYLIGHT  
 Loc. of Ped/Bicycle: NOT APPLICABLE Action of Ped/Bicycle: NOT APPLICABLE

Veh :2 CAR/VAN/PICKUP Registered Weight: 4330 State of Registration: NY  
 Num of Occupants: 3 Driver's Age: 34 Sex: M Citation Issued: Y  
 Direction of Travel: WEST Public Property Damage: OTHER School Bus Involved: OTHER  
 Pre-Accd Action: GOING STRAIGHT AHEAD

Apparent Factors: FOLLOWING TOO CLOSELY, NOT APPLICABLE

Veh :1 CAR/VAN/PICKUP Registered Weight: 3065 State of Registration: NY  
 Num of Occupants: 1 Driver's Age: 60 Sex: F Citation Issued: N  
 Direction of Travel: WEST Public Property Damage: OTHER School Bus Involved: OTHER  
 Pre-Accd Action: GOING STRAIGHT AHEAD  
 Apparent Factors: NOT APPLICABLE, NOT APPLICABLE

County: Orleans Muni: Albion(T) Ref. Marker: 31A45011110 Street: E LEE RD  
 402 Meters West of LEWIS RD

7/16/2018 Mon 11:44 AM Persons Killed: 0 Persons Injured: 0 Extent of Injuries: **Case: 2018-37394197**  
 Accident Class: PROPERTY DAMAGE Police Agency: ORLEANS CO SHERIFF'S OFFICE Num of Veh: 1  
 Type Of Accident: COLLISION WITH GUIDE RAIL Traffic Control: NONE  
 Manner of Collision: OTHER Weather: CLEAR  
 Road Surface Condition: DRY Road Char.: CURVE AND LEVEL Light Condition: DAYLIGHT  
 Loc. of Ped/Bicycle: NOT APPLICABLE Action of Ped/Bicycle: NOT APPLICABLE

Veh :1 CAR/VAN/PICKUP Registered Weight: 3377 State of Registration: NY  
 Num of Occupants: 1 Driver's Age: 18 Sex: F Citation Issued: N  
 Direction of Travel: EAST Public Property Damage: OTHER School Bus Involved: OTHER  
 Pre-Accd Action: GOING STRAIGHT AHEAD  
 Apparent Factors: NOT APPLICABLE, DRIVER INATTENTION

County: Orleans Muni: Barre(T) Ref. Marker: 98 45041046 Street: [Route] 98  
 86 Meters South of Lime Kiln Rd

6/26/2018 Tue 12:00 PM Persons Killed: 0 Persons Injured: 0 Extent of Injuries: **Case: 2018-37402257**  
 Accident Class: PROPERTY DAMAGE Police Agency: Num of Veh: 1  
 Type Of Accident: COLLISION WITH DEER Traffic Control: UNKNOWN  
 Manner of Collision: OTHER Weather: UNKNOWN  
 Road Surface Condition: UNKNOWN Road Char.: UNKNOWN Light Condition: UNKNOWN  
 Loc. of Ped/Bicycle: NOT APPLICABLE Action of Ped/Bicycle: NOT APPLICABLE

Veh :1 CAR/VAN/PICKUP Registered Weight: 3476 State of Registration: NY  
 Num of Occupants: 1 Driver's Age: 78 Sex: F Citation Issued: N  
 Direction of Travel: UNKNOWN Public Property Damage: OTHER School Bus Involved: OTHER  
 Pre-Accd Action: GOING STRAIGHT AHEAD  
 Apparent Factors: NOT ENTERED, NOT ENTERED

County: Orleans Muni: Barre(T) Ref. Marker: 31A45011087 Street: W LEE RD  
 161 Meters East of GAINES BASIN RD

7/21/2018 Sat 02:59 AM Persons Killed: 0 Persons Injured: 0 Extent of Injuries: **Case: 2018-37402762**  
 Accident Class: PROPERTY DAMAGE Police Agency: ORLEANS CO SHERIFF'S OFFICE Num of Veh: 1  
 Type Of Accident: COLLISION WITH DEER Traffic Control: NONE  
 Manner of Collision: OTHER Weather: CLEAR  
 Road Surface Condition: DRY Road Char.: STRAIGHT AND LEVEL Light Condition: DARK-ROAD UNLIGHTED  
 Loc. of Ped/Bicycle: NOT APPLICABLE Action of Ped/Bicycle: NOT APPLICABLE

Veh :1 CAR/VAN/PICKUP Registered Weight: 4478 State of Registration: NY  
 Num of Occupants: 2 Driver's Age: 46 Sex: M Citation Issued: N  
 Direction of Travel: EAST Public Property Damage: OTHER School Bus Involved: OTHER  
 Pre-Accd Action: GOING STRAIGHT AHEAD  
 Apparent Factors: ANIMAL'S ACTION, NOT APPLICABLE

County: Orleans Muni: Barre(T) Ref. Marker: 98 45041032 Street: QUAKER HILL RD  
 46 Meters South of OAK ORCHARD RD

7/30/2018 Mon 06:16 AM Persons Killed: 0 Persons Injured: 1 Extent of Injuries: C **Case: 2018-37411898**  
 Accident Class: PROPERTY DAMAGE AND INJURY Police Agency: ORLEANS CO SHERIFF'S OFFICE Num of Veh: 2  
 Type Of Accident: COLLISION WITH MOTOR VEHICLE Traffic Control: NO PASSING ZONE  
 Manner of Collision: UNKNOWN Weather: CLOUDY  
 Road Surface Condition: DRY Road Char.: STRAIGHT AT HILLCREST Light Condition: DAYLIGHT  
 Loc. of Ped/Bicycle: NOT APPLICABLE Action of Ped/Bicycle: NOT APPLICABLE

Veh :2 CAR/VAN/PICKUP Registered Weight: 3179 State of Registration: NY  
 Num of Occupants: 1 Driver's Age: 75 Sex: M Citation Issued: Y  
 Direction of Travel: SOUTH Public Property Damage: OTHER School Bus Involved: OTHER

Pre-Accd Action: GOING STRAIGHT AHEAD  
 Apparent Factors: NOT APPLICABLE, NOT APPLICABLE

Veh :1 CAR/VAN/PICKUP Registered Weight: 3876 State of Registration: NY  
 Num of Occupants: 1 Driver's Age: 27 Sex: M Citation Issued: Y  
 Direction of Travel: NORTH Public Property Damage: OTHER School Bus Involved: OTHER  
 Pre-Accd Action: OVERTAKING  
 Apparent Factors: PASSING OR LANE USAGE IMPROPERLY, TRAFFIC CONTROL DEVICES DISREGARDED

County: Orleans Muni: Barre(T) Ref. Marker: 98 45041047 Street: OAK ORCHARD RD  
 12 Meters North of Lime Kiln Rd  
**8/2/2018** Thu 23:25 PM Persons Killed: 0 Persons Injured: 0 Extent of Injuries: **Case: 2018-37425441**  
 Accident Class: PROPERTY DAMAGE Police Agency: NYSB ALBION Num of Veh: 1  
 Type Of Accident: COLLISION WITH DEER Traffic Control: NONE  
 Manner of Collision: OTHER Weather: CLEAR  
 Road Surface Condition: DRY Road Char.: STRAIGHT AND LEVEL Light Condition: DARK-ROAD UNLIGHTED  
 Loc. of Ped/Bicycle: NOT APPLICABLE Action of Ped/Bicycle: NOT APPLICABLE

Veh :1 CAR/VAN/PICKUP Registered Weight: 2729 State of Registration: NY  
 Num of Occupants: 1 Driver's Age: 31 Sex: M Citation Issued: N  
 Direction of Travel: SOUTH Public Property Damage: OTHER School Bus Involved: OTHER  
 Pre-Accd Action: GOING STRAIGHT AHEAD  
 Apparent Factors: ANIMAL'S ACTION, NOT APPLICABLE

County: Orleans Muni: Albion(T) Ref. Marker: 31A45011113 Street: E LEE RD  
 151 Meters East of Lewis Rd  
**8/23/2018** Thu 19:31 PM Persons Killed: 0 Persons Injured: 1 Extent of Injuries: B **Case: 2018-37454031**  
 Accident Class: PROPERTY DAMAGE AND INJURY Police Agency: ORLEANS CO SHERIFF'S OFFICE Num of Veh: 2  
 Type Of Accident: COLL. W/LIGHT SUPPORT/UTILITY POLE Traffic Control: NONE  
 Manner of Collision: OTHER Weather: CLEAR  
 Road Surface Condition: DRY Road Char.: CURVE AND LEVEL Light Condition: DAYLIGHT  
 Loc. of Ped/Bicycle: NOT APPLICABLE Action of Ped/Bicycle: NOT APPLICABLE

Veh :2 CAR/VAN/PICKUP Registered Weight: 5466 State of Registration: NY  
 Num of Occupants: 1 Driver's Age: 22 Sex: M Citation Issued: N  
 Direction of Travel: NOT APPLICABLE Public Property Damage: OTHER School Bus Involved: OTHER  
 Pre-Accd Action: NOT APPLICABLE  
 Apparent Factors: NOT APPLICABLE, NOT APPLICABLE

Veh :1 CAR/VAN/PICKUP Registered Weight: 2365 State of Registration: NY  
 Num of Occupants: 1 Driver's Age: 16 Sex: M Citation Issued: N  
 Direction of Travel: WEST Public Property Damage: OTHER School Bus Involved: OTHER  
 Pre-Accd Action: GOING STRAIGHT AHEAD  
 Apparent Factors: UNSAFE SPEED, DRIVER INEXPERIENCE

County: Orleans Muni: Barre(T) Ref. Marker: 31A45011143 Street: E LEE RD  
 108 Meters West of E Lee St Rd  
**9/1/2018** Sat 21:01 PM Persons Killed: 0 Persons Injured: 0 Extent of Injuries: **Case: 2018-37466548**  
 Accident Class: PROPERTY DAMAGE Police Agency: ORLEANS CO SHERIFF'S OFFICE Num of Veh: 1  
 Type Of Accident: COLLISION WITH DEER Traffic Control: NONE  
 Manner of Collision: OTHER Weather: CLEAR  
 Road Surface Condition: DRY Road Char.: STRAIGHT AND LEVEL Light Condition: DARK-ROAD UNLIGHTED  
 Loc. of Ped/Bicycle: NOT APPLICABLE Action of Ped/Bicycle: NOT APPLICABLE

Veh :1 CAR/VAN/PICKUP Registered Weight: 2937 State of Registration: NY  
 Num of Occupants: 1 Driver's Age: 22 Sex: M Citation Issued: N  
 Direction of Travel: WEST Public Property Damage: OTHER School Bus Involved: OTHER  
 Pre-Accd Action: GOING STRAIGHT AHEAD  
 Apparent Factors: ANIMAL'S ACTION, NOT APPLICABLE

County: Orleans Muni: Barre(T) Ref. Marker: 31A45011097 Street: W LEE RD  
 683 Meters East of Unnamed Street  
**9/9/2018** Sun 11:09 AM Persons Killed: 0 Persons Injured: 0 Extent of Injuries: **Case: 2018-37477607**

Accident Class: PROPERTY DAMAGE      Police Agency: ORLEANS CO SHERIFF'S OFFICE      Num of Veh: 1  
 Type Of Accident: COLLISION WITH DEER      Traffic Control: NONE  
 Manner of Collision: OTHER      Weather: CLEAR  
 Road Surface Condition: DRY      Road Char.: STRAIGHT AND LEVEL      Light Condition: DAYLIGHT  
 Loc. of Ped/Bicycle: NOT APPLICABLE      Action of Ped/Bicycle: NOT APPLICABLE

Veh :1      CAR/VAN/PICKUP      Registered Weight: 3542      State of Registration: NY  
 Num of Occupants: 4      Driver's Age: 63      Sex: M      Citation Issued: N  
 Direction of Travel: EAST      Public Property Damage: OTHER      School Bus Involved: OTHER  
 Pre-Accd Action: GOING STRAIGHT AHEAD  
 Apparent Factors: ANIMAL'S ACTION, NOT APPLICABLE

County: Orleans      Muni: Barre(T)      Ref. Marker: 31A45011081      Street: W LEE RD  
 154 Meters East of Johnny Cake Ln

9/10/2018      Mon 20:15 PM      Persons Killed: 0      Persons Injured: 0      Extent of Injuries:      **Case: 2018-37510127**  
 Accident Class: PROPERTY DAMAGE      Police Agency:      Num of Veh: 1  
 Type Of Accident: COLLISION WITH DEER      Traffic Control: NONE  
 Manner of Collision: OTHER      Weather: RAIN  
 Road Surface Condition: WET      Road Char.: STRAIGHT AND LEVEL      Light Condition: DARK-ROAD UNLIGHTED  
 Loc. of Ped/Bicycle: NOT APPLICABLE      Action of Ped/Bicycle: NOT APPLICABLE

Veh :1      CAR/VAN/PICKUP      Registered Weight: 2701      State of Registration: NY  
 Num of Occupants: 1      Driver's Age: 49      Sex: F      Citation Issued: N  
 Direction of Travel: WEST      Public Property Damage: OTHER      School Bus Involved: OTHER  
 Pre-Accd Action: GOING STRAIGHT AHEAD  
 Apparent Factors: NOT ENTERED, NOT ENTERED

County: Orleans      Muni: Albion(T)      Ref. Marker: 31A45011115      Street: E LEE RD  
 414 Meters East of Lewis Rd

9/24/2018      Mon 11:03 AM      Persons Killed: 0      Persons Injured: 0      Extent of Injuries:      **Case: 2018-37510222**  
 Accident Class: PROPERTY DAMAGE      Police Agency: NYSP ALBION      Num of Veh: 2  
 Type Of Accident: COLLISION WITH MOTOR VEHICLE      Traffic Control: MAINTENANCE WORK AREA  
 Manner of Collision: REAR END      Weather: CLEAR  
 Road Surface Condition: DRY      Road Char.: STRAIGHT AND LEVEL      Light Condition: DAYLIGHT  
 Loc. of Ped/Bicycle: NOT APPLICABLE      Action of Ped/Bicycle: NOT APPLICABLE

Veh :2      CAR/VAN/PICKUP      Registered Weight: 5500      State of Registration: NY  
 Num of Occupants: 1      Driver's Age: 65      Sex: M      Citation Issued: Y  
 Direction of Travel: WEST      Public Property Damage: OTHER      School Bus Involved: OTHER  
 Pre-Accd Action: GOING STRAIGHT AHEAD  
 Apparent Factors: FOLLOWING TOO CLOSELY, DRIVER INATTENTION

Veh :1      TRUCK      Registered Weight: 40600      State of Registration: NY  
 Num of Occupants: 2      Driver's Age: 41      Sex: M      Citation Issued: N  
 Direction of Travel: EAST      Public Property Damage: OTHER      School Bus Involved: OTHER  
 Pre-Accd Action: BACKING  
 Apparent Factors: NOT APPLICABLE, NOT APPLICABLE

County: Orleans      Muni: Albion(T)      Ref. Marker: 98 45041056      Street: OAK ORCHARD RD  
 AT INTERSECTION WITH W Lee Rd

9/25/2018      Tue 13:25 PM      Persons Killed: 0      Persons Injured: 0      Extent of Injuries:      **Case: 2018-37522349**  
 Accident Class: PROPERTY DAMAGE      Police Agency: NYSP ALBION      Num of Veh: 2  
 Type Of Accident: COLLISION WITH MOTOR VEHICLE      Traffic Control: FLASHING LIGHT  
 Manner of Collision: REAR END      Weather: CLOUDY  
 Road Surface Condition: WET      Road Char.: STRAIGHT/ GRADE      Light Condition: DAYLIGHT  
 Loc. of Ped/Bicycle: NOT APPLICABLE      Action of Ped/Bicycle: NOT APPLICABLE

Veh :1      CAR/VAN/PICKUP      Registered Weight: 2477      State of Registration: NY  
 Num of Occupants: 1      Driver's Age: 53      Sex: M      Citation Issued: N  
 Direction of Travel: SOUTH      Public Property Damage: OTHER      School Bus Involved: OTHER  
 Pre-Accd Action: STOPPED IN TRAFFIC  
 Apparent Factors: NOT APPLICABLE, NOT APPLICABLE

Veh :2      CAR/VAN/PICKUP      Registered Weight:      State of Registration: NY

Num of Occupants: 1	Driver's Age: 34	Sex: M	Citation Issued: Y
Direction of Travel: SOUTH	Public Property Damage: OTHER	School Bus Involved: OTHER	
Pre-Accd Action: SLOWED OR STOPPING			
Apparent Factors: FOLLOWING TOO CLOSELY, TIRE FAILURE/INADEQUATE			