


IMPACT REPORT 2016



EMERALD NETWORK

Connecting Our Urban Greenways

The Emerald Network is a bold vision for 200 miles of seamless shared-use greenway paths in the urban core of Boston and its adjacent cities.

The time to build the network is now.

100 miles completed

30 miles in progress

70 miles to go

"We're excited by LivableStreets' Emerald Network initiative. It's a perfect pairing with Boston's Green Links project – a plan to provide walking and biking connections for all residents to Boston's largest parks. The Emerald Network takes Boston's local plan to scale in the region."

~ Chris Osgood, Boston Chief of Streets
Boston Globe, September 2015

PROGRESS

The Emerald Network builds off a portfolio of 100 miles of existing greenways. Of the remaining 100 miles, **30 miles are in-progress and 70 miles are proposed new links.**

We are actively strengthening partnerships, activating public support, and providing technical assistance to move these projects forward.

These 3 projects highlight how greenways can be adapted to meet the needs of different communities:

ENGAGEMENT

A well built network of partners is one of the Emerald Network's biggest strengths.



Connect Local: Through the Greenway Partners Program we will provide 6 community partners with capacity-building support to advance a proposed greenway project in 2016-17.

Connect Citywide: The Emerald Network is included in Boston's 2015-2021 Open Space Plan and Green Links, a plan to connect people in every neighborhood to the City's greenway network.



Connect Regional: As a member of the LandLine Coalition, we work with a network of transportation advocacy professionals to promote the extension of the Emerald Network throughout the Greater Boston region.

Arboretum Gateway Path (Proposed) Nurturing neighborhood and transit connection with a community path.



Connect Historic Boston (In Construction) Creating safe connectivity in the urban core.

Greenough Greenway (Recently Completed)

Enhancing parkland and shared-use paths along the Charles River.



LivableStreets

Rethinking urban transportation



LivableStreets

Rethinking urban transportation

70 Pacific St
Cambridge, MA 02139
livablestreets.info

When completed, the 200 mile Emerald Network will connect people in every neighborhood to open space, transit, and jobs.

Help us connect our urban greenways today!
emeraldnetwork.info

2015

In 2015 we engaged, inspired, and educated hundreds of people to stand up for their streets and demand a transportation system that prioritizes safety and livability for everyone.



Complete Streets for Comm Ave:

The City of Boston committed to reimagining Commonwealth Avenue with a new Complete Streets design, a victory for advocates who have pushed for years to make this high crash rate corridor safer for the 100,000 people who use it daily.

Photo: Kalman Zabarsky

Making Buses Sexy:

In May 2015 we presented on 'Making Buses Sexy' at the statewide Transportation Summit in Worcester, MA. We continue to influence the conversation around transit by educating city planners, policy makers, and the public on the advantages of bus rapid transit.



Photo: Josh Reynolds

Connecting Our Urban Greenways:

We launched the Emerald Network, an initiative to increase mobility, promote active transportation and recreation, improve climate change resiliency, and enhance Boston's competitiveness in the global economy.



Photo: brownrope.com

Grounding McGrath:

MassDOT agreed to ground the McGrath Highway and McCarthy overpass to create a street level boulevard that will increase the social well-being and placemaking opportunities in East Somerville.



Photo: CNU

Getting to Zero: Mayor Walsh announced the release of City's Vision Zero Action Plan at our 10-in-1 StreetTalk in December 2015. As a member of the growing MA Vision Zero Coalition, we provided important recommendations and feedback to help shape the City's Action Plan.



Photo: Kyle Ramey

DID YOU KNOW?

30% of our community members come to us via word of mouth – help us spread the word!

70% of our members have been a part of LivableStreets for 2 years or more

MAKING THE GRADE

We polled our community members to find out what they value most about our work:

- Our localized calls to action
- Our coalition building

STAFF

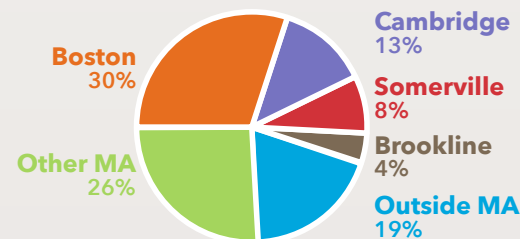
Stacy Thompson
Executive Director
Louisa Gag
Program Assistant
Nidhi Gulati
Project Manager,
Emerald Network Initiative

BOARD

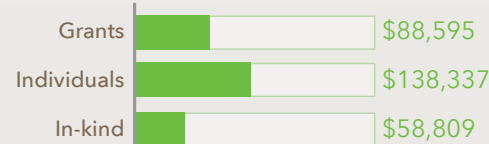
Kathryn Carlson
Fundraising Committee Chair
Charles F. Denison IV
Advocacy Committee Chair
Nina Garfinkle
Governance Committee Chair
Stephen Gershman
Josh Greenberg
Jean Hess
Kendra Kennedy
Treasurer
Kenneth Kruckemeyer
Russ Lopez
Steven Miller
Steven Nutter
Chair
Megan Ramey
Jeff Rosenblum
Brian Sant
Vice-Chair
Sam Schweizer
Secretary
Julia Prange Wallerce

BY THE NUMBERS

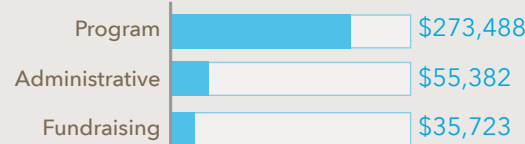
LivableStreets Alliance 2015 Membership



INCOME



EXPENSES



FUN FACT:

75% of our expenses go directly to programs so we can make a direct impact more quickly!

SPECIAL THANKS to our 2015 donors

Funders

Anonymous
Barr Foundation
The Baupost Group
Ben and Kate Taylor Foundation

The Boston Foundation
Brooke & Jeff Cook
Cambridge Redevelopment Authority
Cedar Tree Foundation
Charles River Wheelman
Harvard Pilgrim Healthcare
Helen & William Mazer Foundation
The Solomon Foundation
Stone Foundation
Winston-Salem Foundation

Businesses

Anonymous
Athena Health
Avison Young
DERO
Edelstein
Greenman-Pederson Inc (GPI)
Kittelson & Associates
Jason & Fischer Attorneys at Law
Landry's Bicycles
Lyft
Nelson/Nygaard
Toole
Utile, Inc.
Zipcar

FUN FACT:

LivableStreets had more than **770** DONORS in 2015!

Your Support Matters

LivableStreets relies on the generous contributions of our donors to ensure we are able to advocate for safer streets and more vibrant communities 365 days a year.

Fill out and return this form to LivableStreets Alliance, 70 Pacific Street, Cambridge, MA 02139 or visit our website:

livablestreets.info/support

- Streets Supporter \$5/month or \$60
- Streets Champion \$10/month or \$150
- Streets Enthusiast \$25/month or \$350
- Streets Sustainer \$50/month or \$600
- Streets Leader \$1,000/year
- Donation \$ _____

Total \$ _____

Payment Type

- Check (made payable to LivableStreets Alliance)
- Cash
- Debit/Credit:
 - Visa
 - Mastercard
 - Discover
 - Amex

Become a member or donate today

Membership contributions create a critical base for our daily operations and ensure that we can plan ahead for our core work and major campaigns. Learn more about our membership levels and benefits at livablestreets.info/membership.

Name _____

Address _____

City _____ State _____ ZIP _____

E-mail _____
(to get monthly e-newsletter and other communications.)

Phone _____

Card No. _____

Exp. Date _____ Security Code _____

Signature _____