



CONNECT

WORK | SCAPES
SOUTHAMPTON
GREEN LINK

RECHARGE

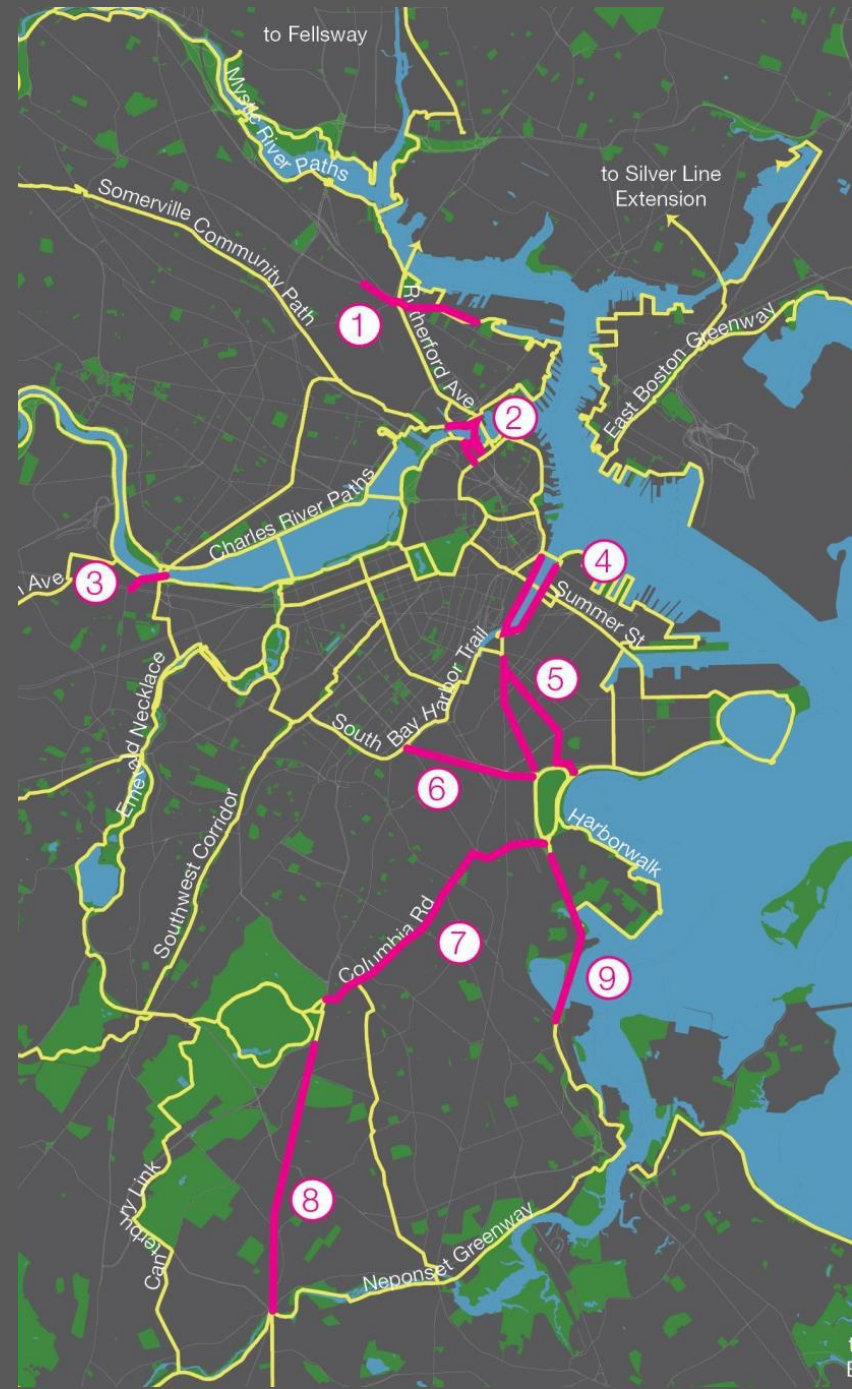
JUNE 23, 2014

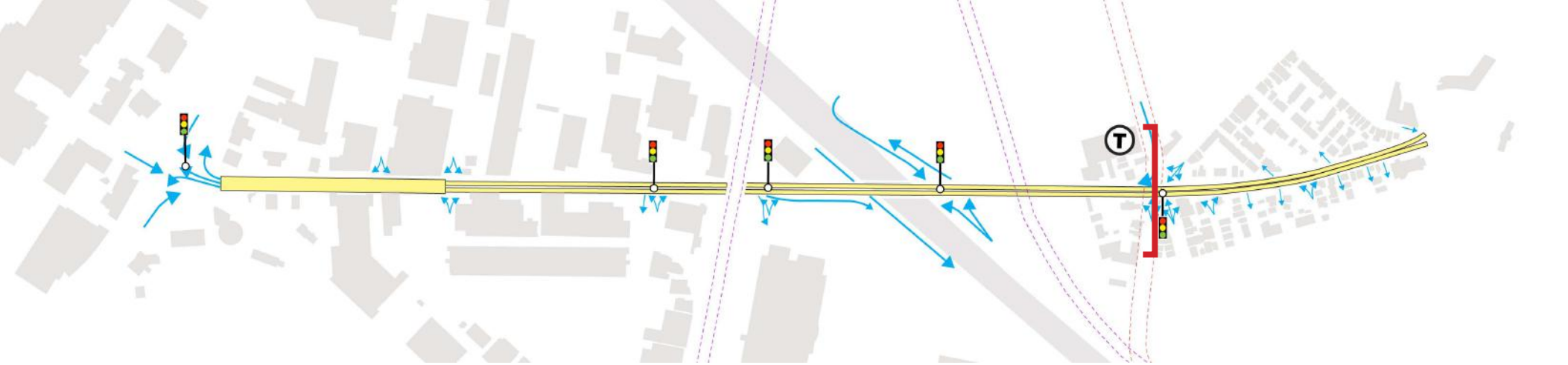
ENRICH

SASAKI

Teams

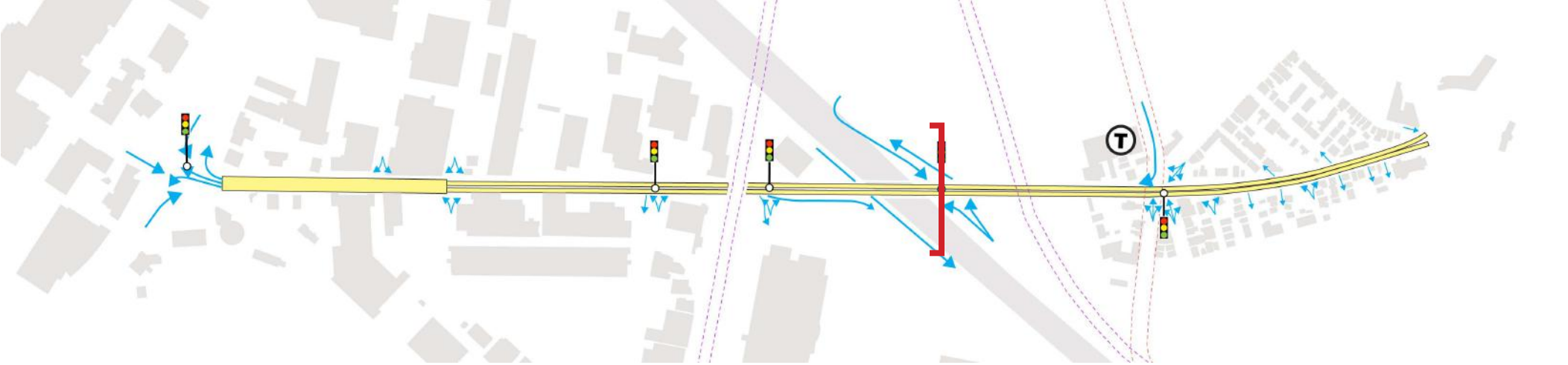
- Team 1: Sullivan Square
- Team 2: Charles River Locks
- Team 3: BU to the Charles
- Team 4: Fort Point Channel
- Team 5: Columbia Road to Fort Point Channel
- **Team 6: Southampton St.**
- Team 7: Columbia Road
- Team 8: Franklin Park to the Neponset
- Team 9: JFK/UMass along Morrissey Blvd.





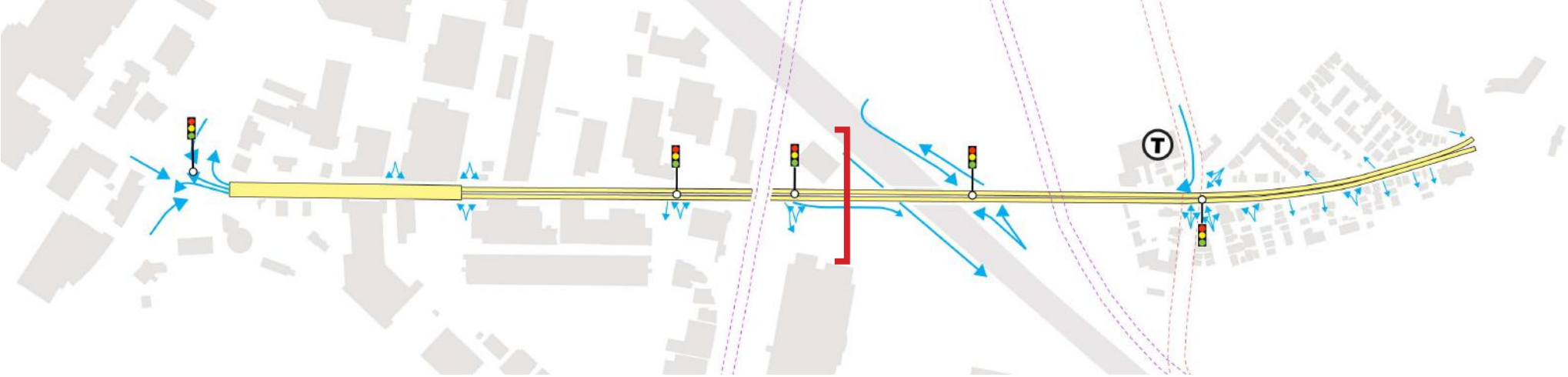
ANDREW SQUARE





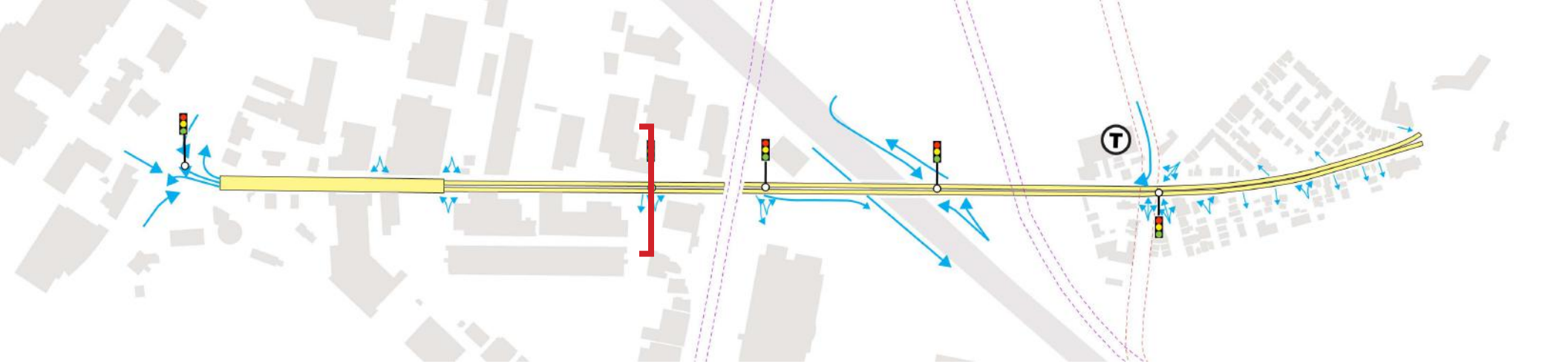
I - 93 BRIDGE






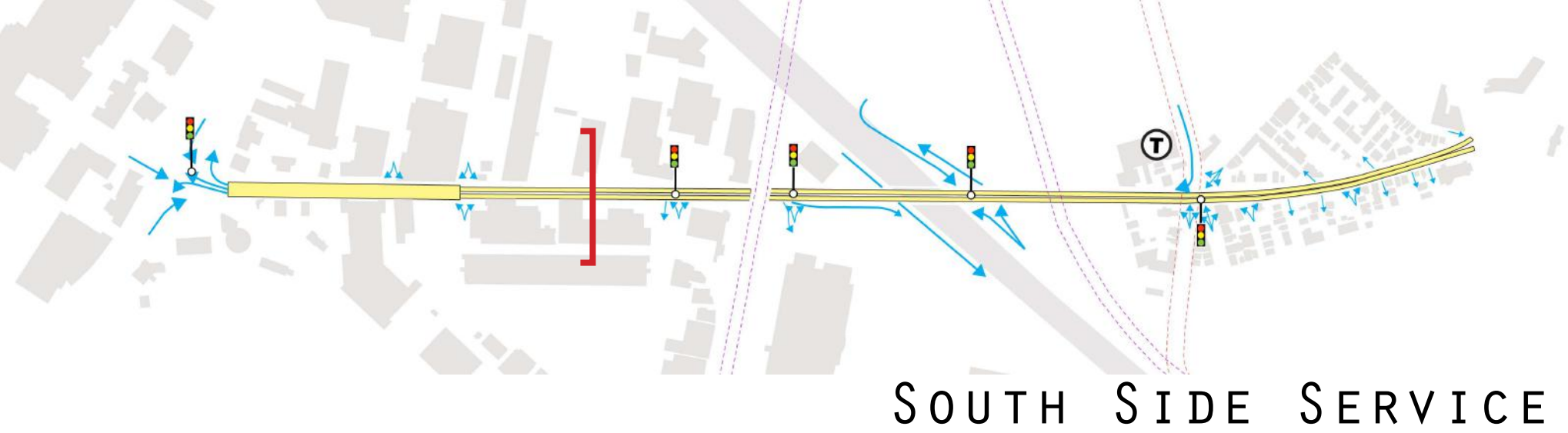
SOUTH BAY

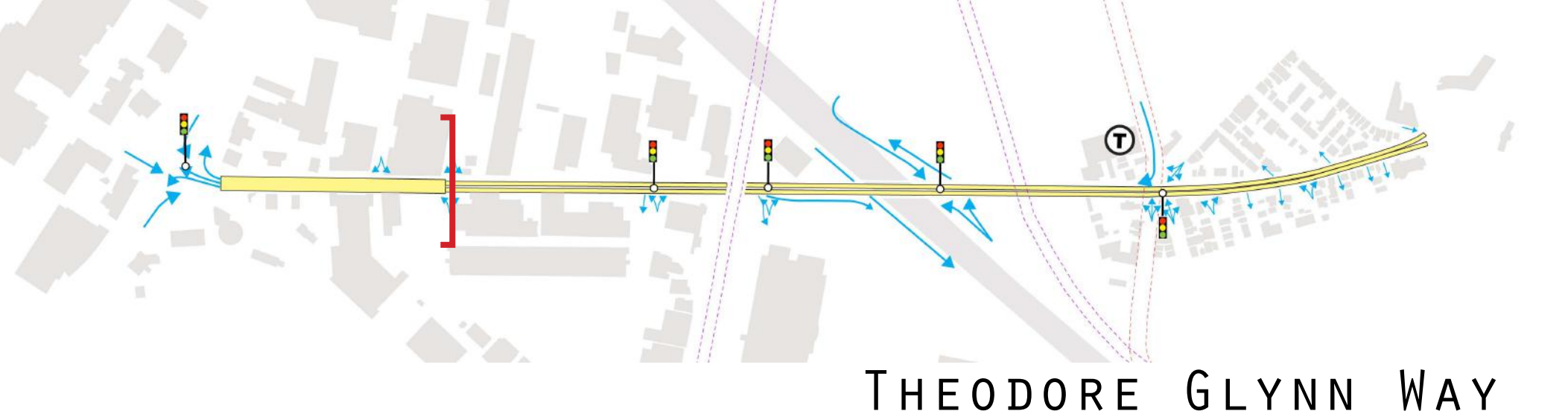




NEWMARKET SQUARE ENTRY



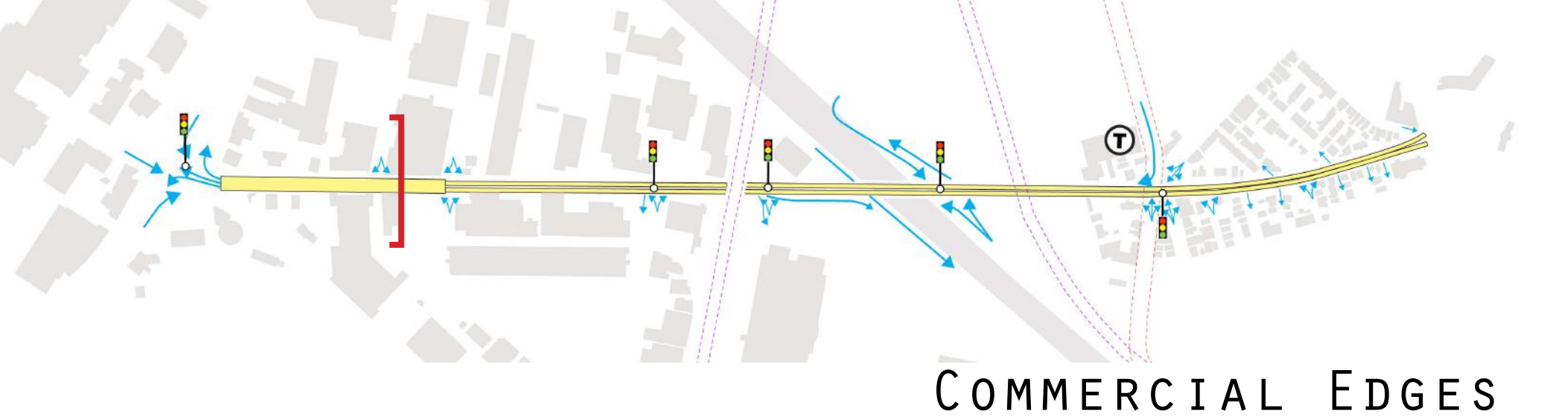


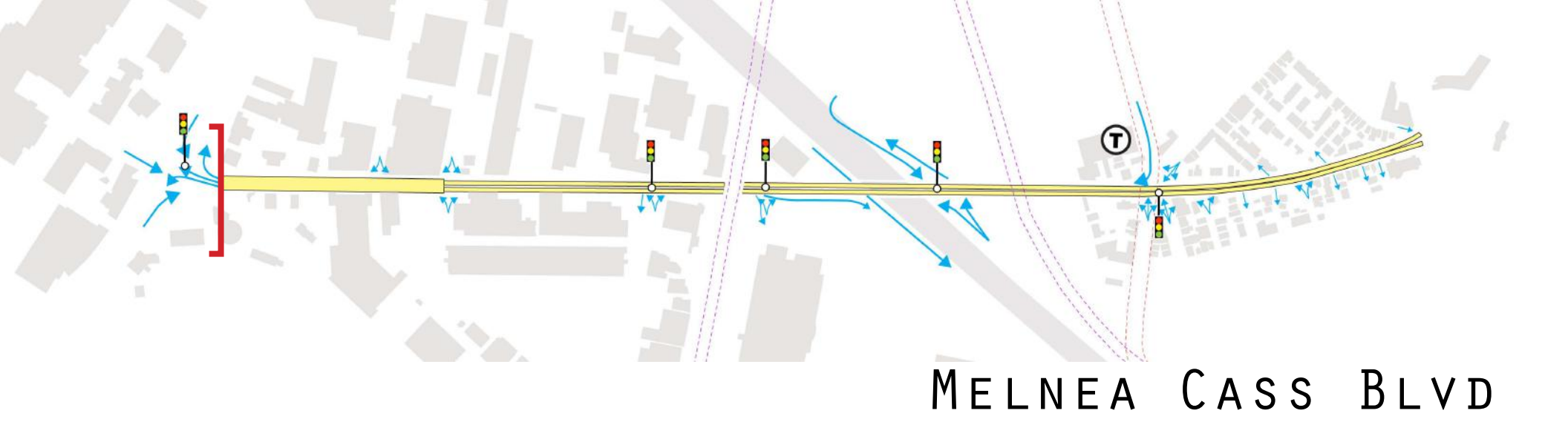


147 Southampton St
Boston, MA 02118 – approximate address

NEW! Street View - Sep 2013





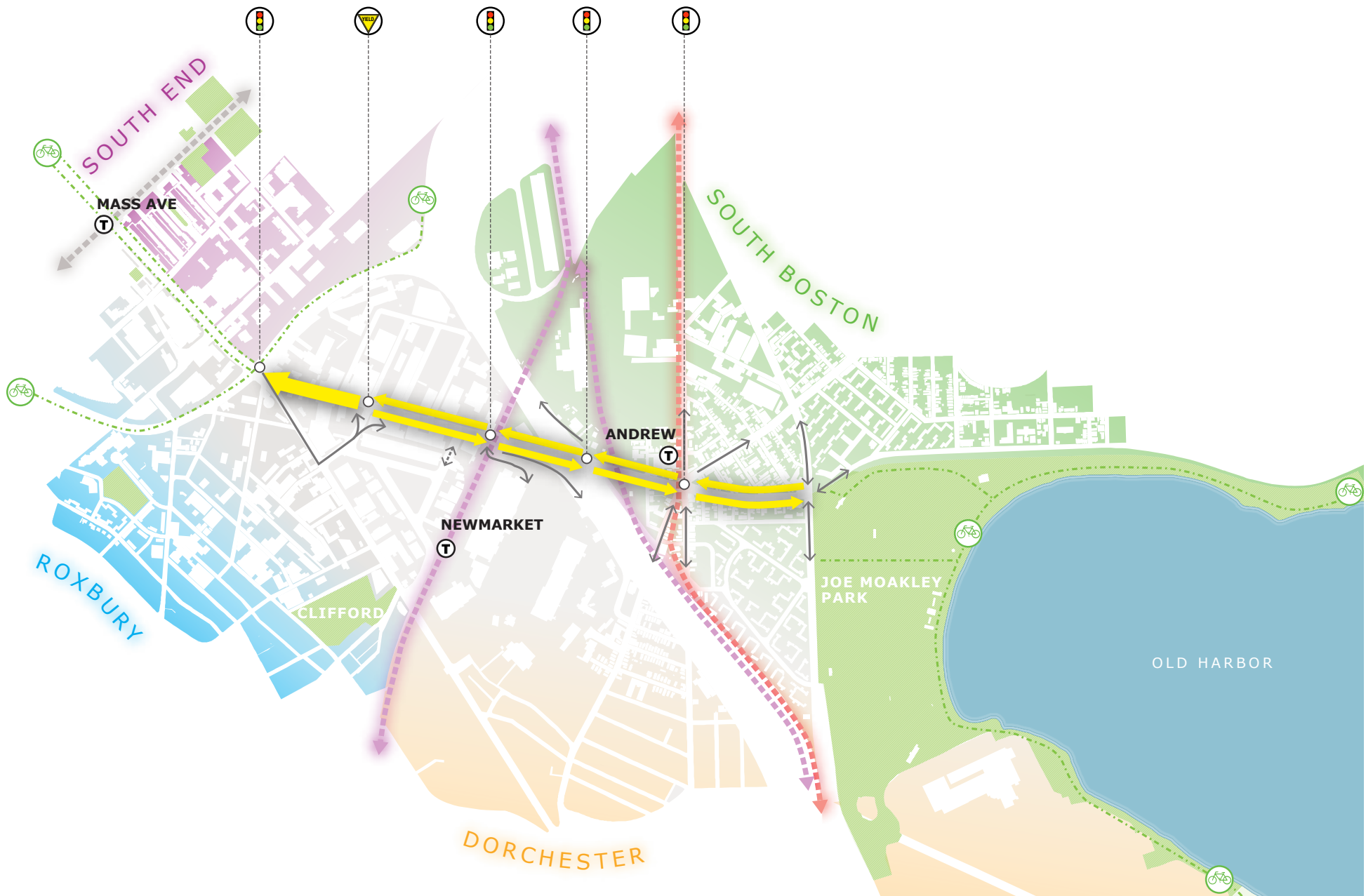


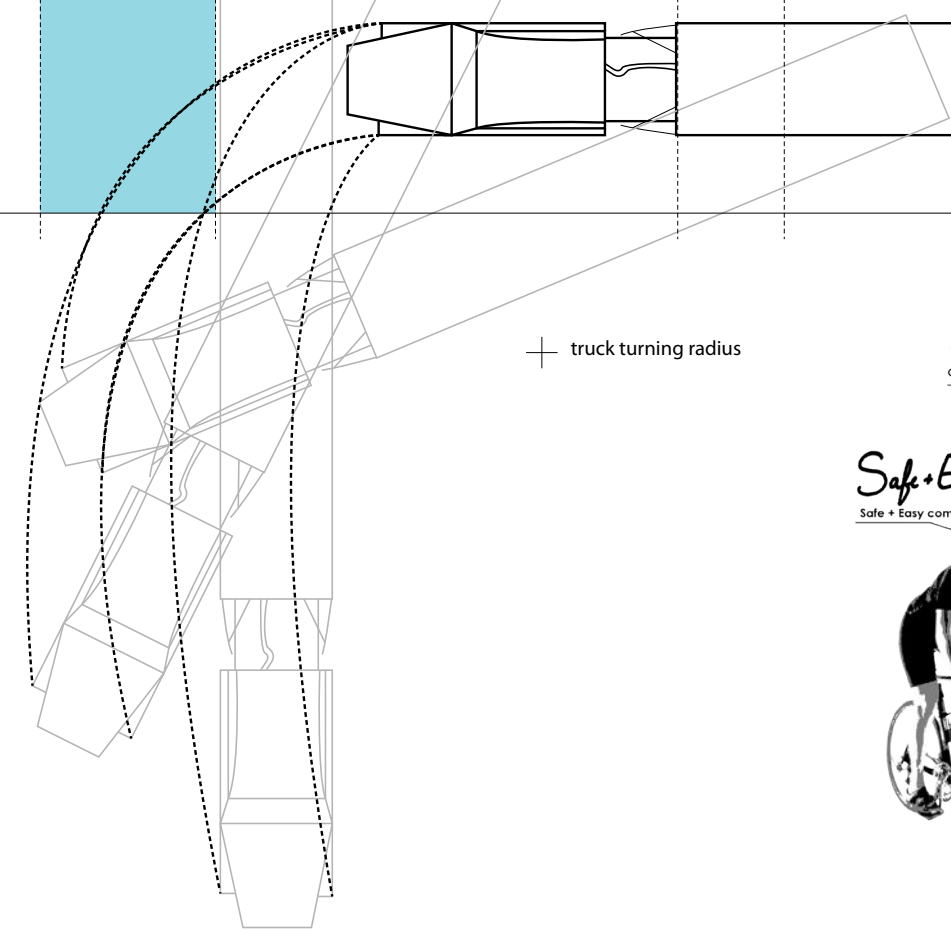
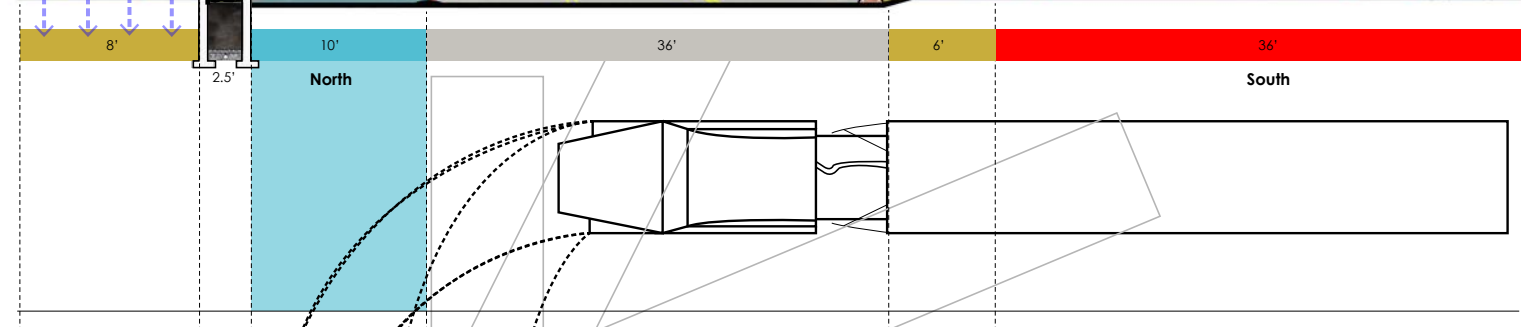
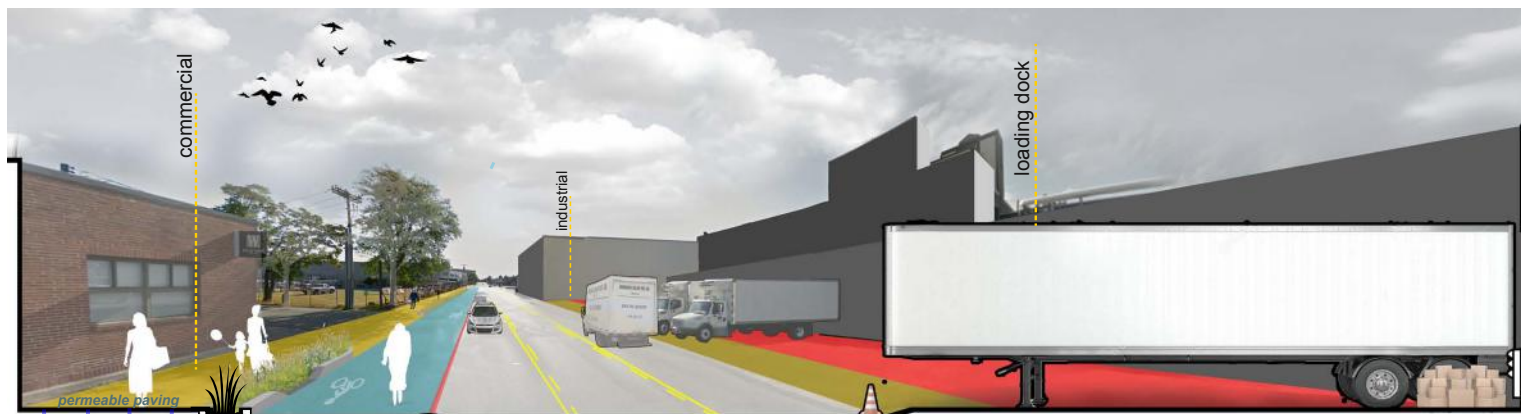


CONNECT



NEIGHBORHOODS | FLOWS





+ truck turning radius

Safe + Easy
Safe + Easy commute

Green Space
Green Space during my break!

Clear roadway!
Bikes are out of the way!

Walkable!
Shopping without a car!

SASAKI
DIVERSE. CURIOUS. STRATEGIC. INSPIRED.

PEOPLE | PLACE

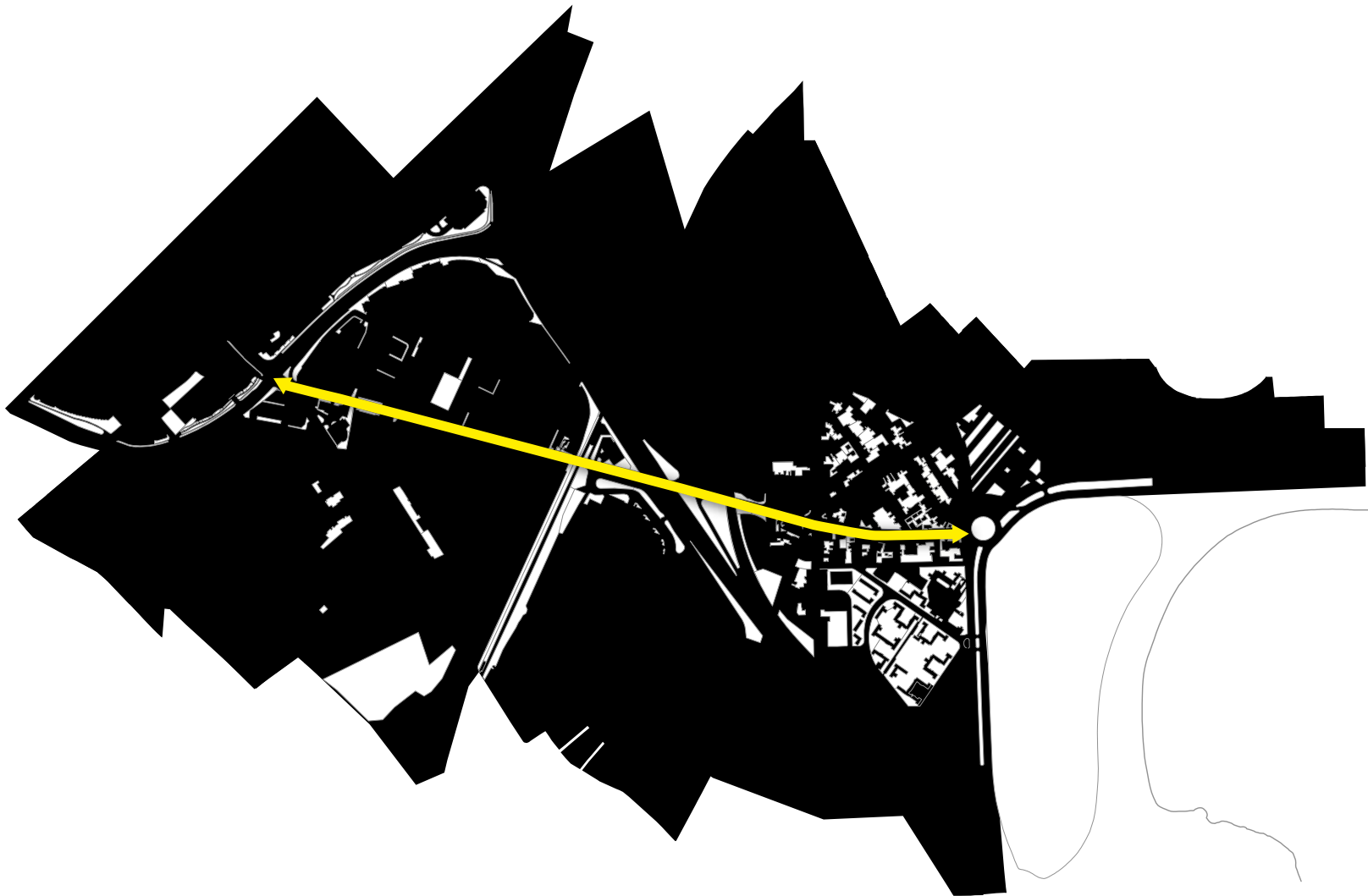


RECHARGE

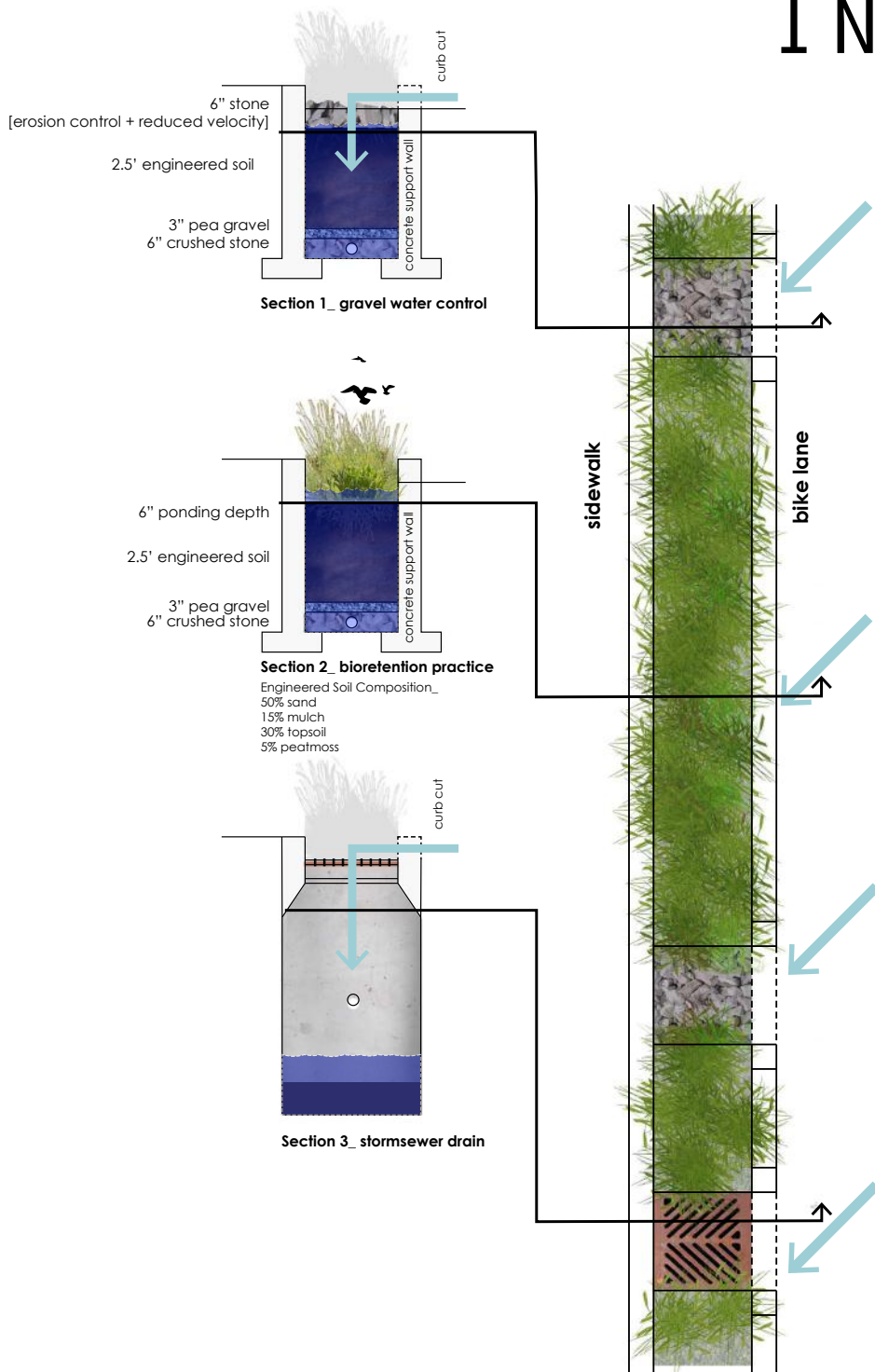
COVERED LANDSCAPE

IMPERVIOUS (BLACK)

PERMEABLE (WHITE)



INDUSTRIAL ECOLOGY



*PERMEABLE PAVERS
ON SIDEWALKS*



GREEN INFRASTRUCTURE

Urban rain gardens with vertical walls and open or closed bottoms that collect and absorb runoff from sidewalks, parking lots, and streets. Planter boxes are ideal for space-limited sites in dense urban areas and as a streetscaping element. (Portland, OR)



ENRICH

WORK | SCAPE



SOUTHAMPTON AT THEODORE GLYNN WAY

SOUTHAMPTON WEST LINK



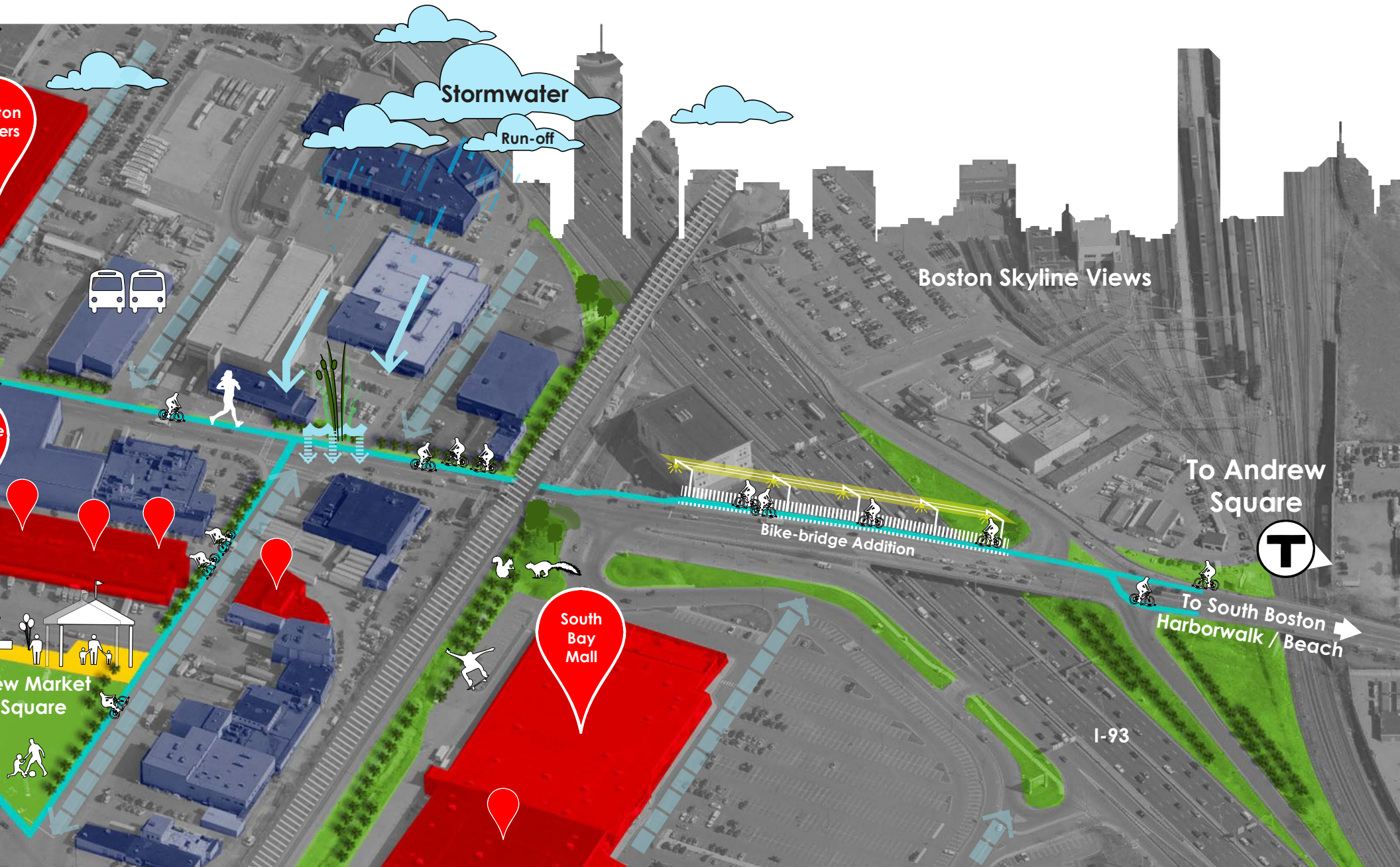
**DEDICATED TWO-WAY
CYCLE TRACK FOR COMMUTERS,
SHOPPERS,
AND VISITORS.**

**BIOSWALES, PERVIOUS SURFACES,
AND PHYTOREMEDIATION AREAS.**

**GREEN SPACES FOR LOCAL WORKERS TO
MEET AND EAT.**

**IMPROVED IDENTITY FOR
NEW MARKET SQUARE SHOPS AND VENDORS.**

SOUTHAMPTON EAST LINK





*DEDICATED TWO-WAY
CYCLE TRACK FOR COMMUTERS, SHOPPERS,
AND VISITORS.*

*BIOSWALES, PERVIOUS SURFACES, AND
PHYTOREMEDIATION AREAS.*

*GREEN SPACES FOR LOCAL WORKERS TO
MEET AND EAT.*

*IMPROVED IDENTITY FOR
NEW MARKET SQUARE SHOPS AND VENDORS.*

IMPLEMENTATION STRATEGY

6 - 12 MOS

COALITION-BUILDING

- Community and Business **Engagement**
- Identity and **Material Exploration**

3 - 6 MOS

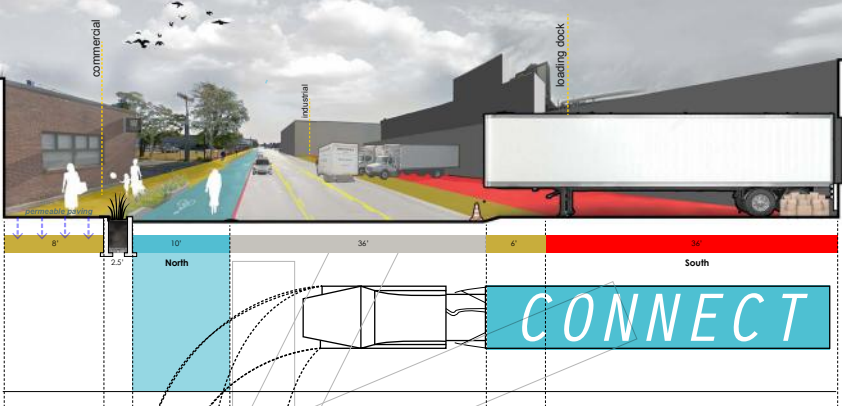
PROOF OF CONCEPT

- **Temporary painted North Lane:** South Bay to Melnea Cass
- Portable **Street Furniture**
- **Monthly Market** with Partner Businesses
- **Analysis** of safety and Use Patterns

PROJECT DELIVERY

12+ MOS

- **Funding Applications:** CIP or other grants
- Curb, Sewer, and Planting **Construction**
- **Complete Connections**



DESIGN TEAM

Jason Hellendrung, Landscape

Marlin Zogran, Urban Design

Stephen Gray, Urban Design

Rosa Herrero, Urban Design

Andy McClurg, Traffic Planning

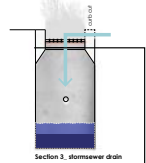
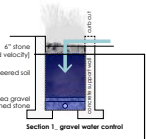
Sloan Dawson, Planning

Ben Boisclair, Landscape Intern

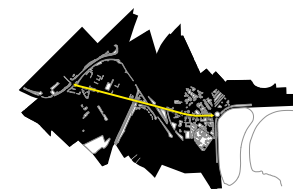

WORK | SCAPE SOUTHAMPTON ST GREEN LINK

RECHARGE

+ truck turning radius



INDUSTRIAL
ECOLOGY



IMPERVIOUS
SURFACES



ADVISORY TEAM

Vee Petchthevee, Landscape

Chris Freda, Design

Alice Brown, Planning

Steve Engler, Engineering