

CYCLE THE CITY

Discover Historic Burlington

A 10-mile self-guided tour



NORTH AVE.

Leddy Park

Ethan Allen Park

10

LEDDY PARK ROAD

11

12

Winooski River

13

17

Ethan Allen Homestead

9

North Beach

BELTLINE PATH

INTERVALE TRAIL / INTERVALE ROAD

14

14

The Intervale

15

16

Burlington College

18

19

LAKE CHAMPLAIN

MANHATTAN DR.

RIVERSIDE AVE.

2

7

8

Waterfront Park

Burlington Boathouse

6

5

NORTH STREET

ARCHIBALD ST.

20

Local Motion/
Union Station

3

4

START/FINISH

1

PEARL STREET

MAIN STREET

N. WILLARD ST.

34

33

31

MAPLE STREET

30

28

27

26

University of Vermont

22

24

23

21

25

Champlain College

29

Oakledge Park

HOWARD STREET

MAIN STREET

N

Map Key



Landmarks

 Streets

 Cycle the City Loop

 Burlington Bike Path

 Park

 College/University

 Bike Shop

Discover Historic Burlington

Please visit www.localmotion.org/ctc
to discover more about the Cycle the City.

Points of Interest



- 1 Union Station
- 2 Underwater Preserve System
- 3 Burlington Community Boathouse
- 4 ECHO Center
- 5 Waterfront Park
- 6 U.S. Coast Guard Station
- 7 Moran Plant
- 8 Battery Park
- 9 North Beach
- 10 Leddy Park
- 11 Ethan Allen Tower
- 12 Pergola
- 13 Ethan Allen Homestead
- 14 Organic Farms
- 15 McNeil Generating Station
- 16 Gardener's Supply Company
- 17 "The Bridge to Nowhere"
- 18 Old City Dump
- 19 Beltline Path Southern Entrance
- 20 Mount Calvary and Greenmount Cemeteries
- 21 University Row
- 22 University Historic Green
- 23 Robert Hull Fleming Museum
- 24 Burial Place of John Dewey
- 25 Morrill Hall
- 26 Pomeroy Hall
- 27 The Clement House
- 28 Edward Wells House
- 29 Champlain College Core Campus
- 30 House Where Calvin Coolidge Was Married
- 31 Loomis P. Smith Apartment Building
- 32 Perkins Pier
- 33 Old Stone Store
- 34 Ice House Restaurant
-  Maglianero Café

Route Wayfinding



The Lakeshore

Mile:

- 0.0** The loop begins at Local Motion in front of union station. Head north on bike path along Lake Champlain.
- 1.5** Pass North Beach to your left.
- 2.6** Turn right at Leddy Park crossing and exit through parking lot onto Leddy Park Rd.

Ethan Allen's World

Mile:

- 3.1** Turn right onto North Avenue.
- 3.3** Cross North Avenue at traffic light and enter Ethan Allen Park.
- 3.9** At fork in park, stay right.
- 4.2** At fork in park, stay right, going downhill.
- 4.3** Cross bridge and veer left onto the Beltline path to Ethan Allen Homestead.

The Intervale - Unpaved Route

Mile:

- 4.8** Turn left at Ethan Allen Homestead. Follow green posts with bicycle icon through the Intervale.

Route Wayfinding



7.3 Pass the Intervale Center and Gardener's Supply.

7.6 Cross Riverside Avenue and head up hill on North Prospect Street.

The Beltline - Paved Route

Mile:

4.8 Continue on Beltline path to Manhattan Dr.

7.1 Turn left onto Manhattan Drive, following the road onto Intervale Avenue.

7.4 Turn left onto Archibald Street.

7.9 Veer right onto North Prospect Street.

University Row

Mile:

8.4 Cross Pearl Street/Colchester Avenue.

8.6 At College Street traffic light, turn left onto shared-use path through the University Historic Green.

8.8 Cross Main Street at traffic light in front of Morrill Hall and stay on path around Pomeroy Hall. Cross South Prospect Street and look for Maple Street soon after.

Route Wayfinding



The Hill Section

Mile:

9.0 Turn right onto Maple Street.

9.2 Pass Champlain College's core campus.


The Hill Section

Mile:

9.7 Cross Pine Street, continuing downhill.

9.9 Turn right onto bike path.

10.1 End at Local Motion and Union Station.



CYCLE THE CITY

Bonus Tracks



LAKE CHAMPLAIN

The Intervale

Burlington College

Waterfront Park
Burlington Boathouse
Local Motion/
Union Station

University of Vermont

Champlain College

Burlington Country Club

Oakledge Park

I-189

N

G

H

F

K

J

I

N

O

L

M

B

A

C

D

E

Map Key



Landmarks

 Streets

 Cycle the City Loop

 Southern Sojourn Route

 A Working-Class City Route


 Park

 College/University


 Bike Shop

Points of Interest



- A** Redstone Campus
- B** Water Towers
- C** Gutterson Field House
- D** Burlington Country Club
- E** Miller Research Farm
- F** Burton Snowboards
- G** Oakledge Park
- H** Blanchard Beach
- I** Queen City Cotton Mill
- J** Pine Street Barge Canal
- K** Round House Point Park
- L** Hill and Lyman Halls
- M** Perry Hall
- N** Maltex Building
- O** Kilburn and Gates Building
-  Magliano Café

Route Wayfinding



Southern Sojourn

Turn left onto the Main St. shared-use sidewalk in front of Pomeroy Hall on the south side of Main St.

Turn right just after University Terrace onto the shared-use path beside Nolin House, heading south into UVM's Restone Campus.

At water towers, cross University Heights and head south along back of Patrick Gym and Gutterson Fieldhouse.

Here you meet up with the South Burlington Recreation Path. Head south along path.

Exit rec. path at Farrell St. and continue west by following the shared-use path on south side or ride on road. There is a shopping center on the left.

Go straight through traffic light at Shelburne Rd. onto Home Ave., which becomes Austin Dr. (follow the Cross Vermont Trail signs).

Turn right into Oakledge Park, which is the southern limit of the Island Line Trail.

Head north on bike path until you meet up with the Cycle the City route at the bottom of Maple St.

Route Wayfinding



A Working-Class City

Turn left on South Willard Street.

Turn right down Howard Street.

Turn right onto Pine Street.

Turn left on Maple Street to meet up with the main route.