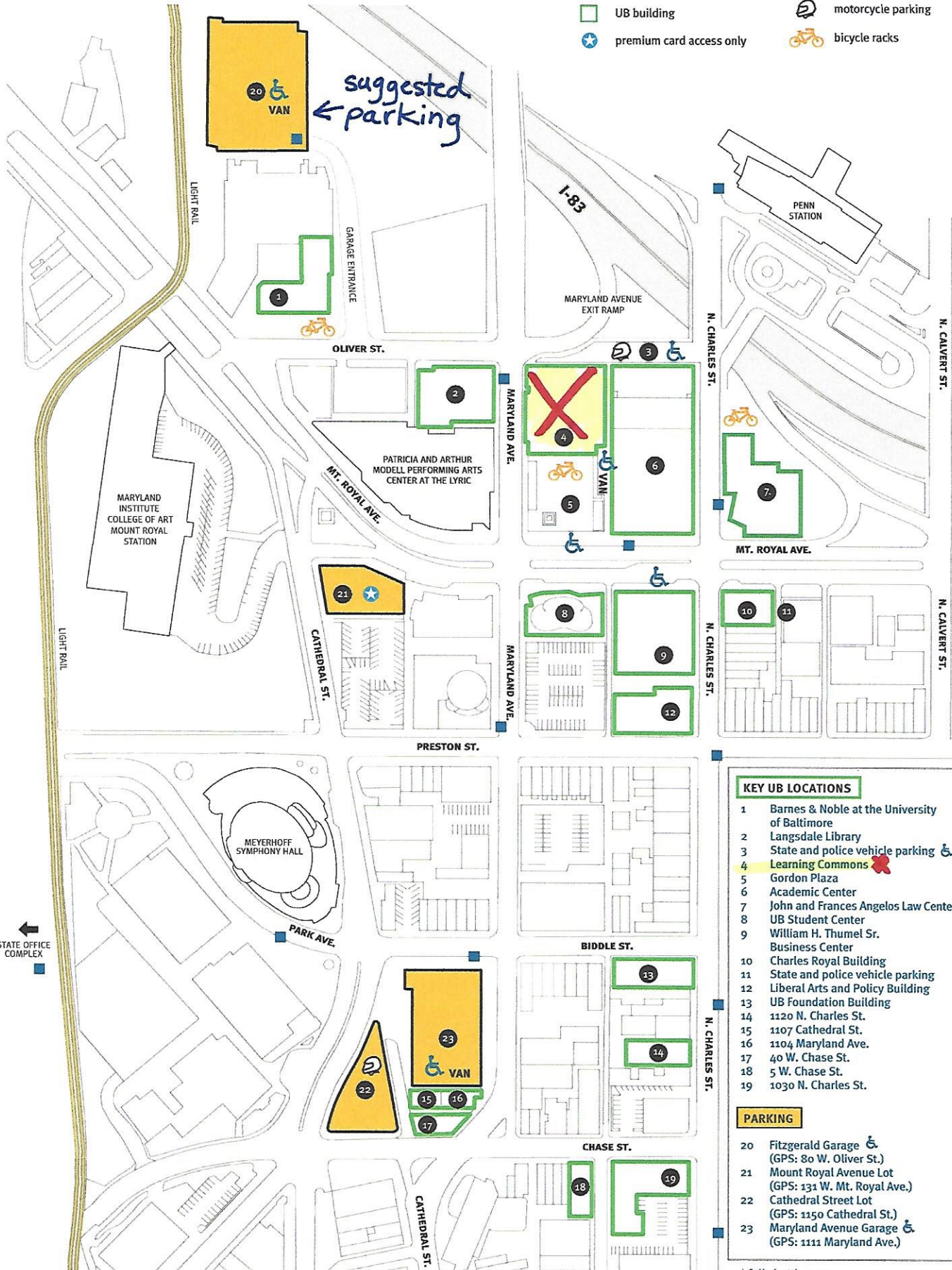




# UB CAMPUS MAP

-  parking
-  shuttle stop\*
-  UB building
-  premium card access only
-  disabled parking
-  disabled van accessible
-  motorcycle parking
-  bicycle racks





### KEY UB LOCATIONS

- 1 Barnes & Noble at the University of Baltimore
- 2 Langsdale Library
- 3 State and police vehicle parking 
- 4 Learning Commons 
- 5 Gordon Plaza
- 6 Academic Center
- 7 John and Frances Angelos Law Center
- 8 UB Student Center
- 9 William H. Thumel Sr. Business Center
- 10 Charles Royal Building
- 11 State and police vehicle parking
- 12 Liberal Arts and Policy Building
- 13 UB Foundation Building
- 14 1120 N. Charles St.
- 15 1107 Cathedral St.
- 16 1104 Maryland Ave.
- 17 40 W. Chase St.
- 18 5 W. Chase St.
- 19 1030 N. Charles St.

### PARKING

- 20 Fitzgerald Garage  & (GPS: 80 W. Oliver St.)
- 21 Mount Royal Avenue Lot (GPS: 131 W. Mt. Royal Ave.)
- 22 Cathedral Street Lot (GPS: 1150 Cathedral St.)
- 23 Maryland Avenue Garage  & (GPS: 1111 Maryland Ave.)

\* full shuttle routes:  
[www.ubalt.edu/shuttle](http://www.ubalt.edu/shuttle)