


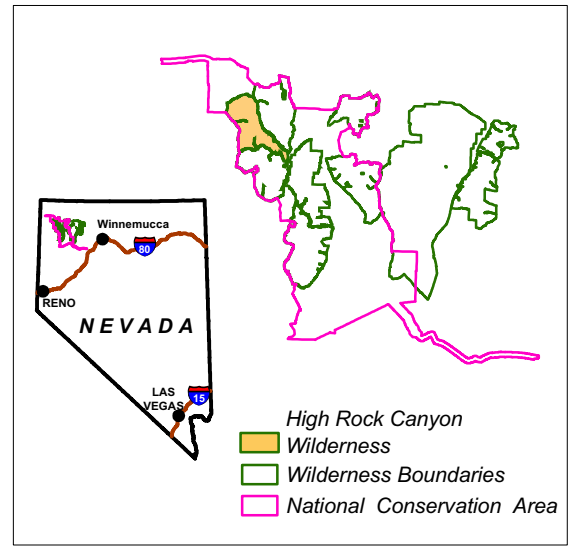
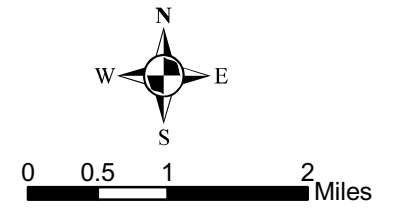


High Rock Canyon Wilderness Area

46,463 Acres

-  Wilderness Area
-  National Conservation Area Boundary
-  Contour Line 50 meter interval
(1 meter = 3.28 feet)
-  2485 Spot Elevations (in meters)
-  6823 ft. Spot Elevations (in feet)
-  County Roads (Unpaved)
-  BLM Roads
-  Motorized Trails
-  Motorized Trail, Seasonal Closure
-  Other Dirt Roads
-  Applegate National Historic Trail

-  Bureau of Land Management
-  Private Land
-  Intermittent Water



United States Department of the Interior
Bureau of Land Management
Winnemucca Field Office
5100 E. Winnemucca Blvd.
Winnemucca, NV 89445

No warranty is made by the Bureau of Land Management as to the accuracy, reliability, or completeness of these data for individual or aggregate use with other data.

