

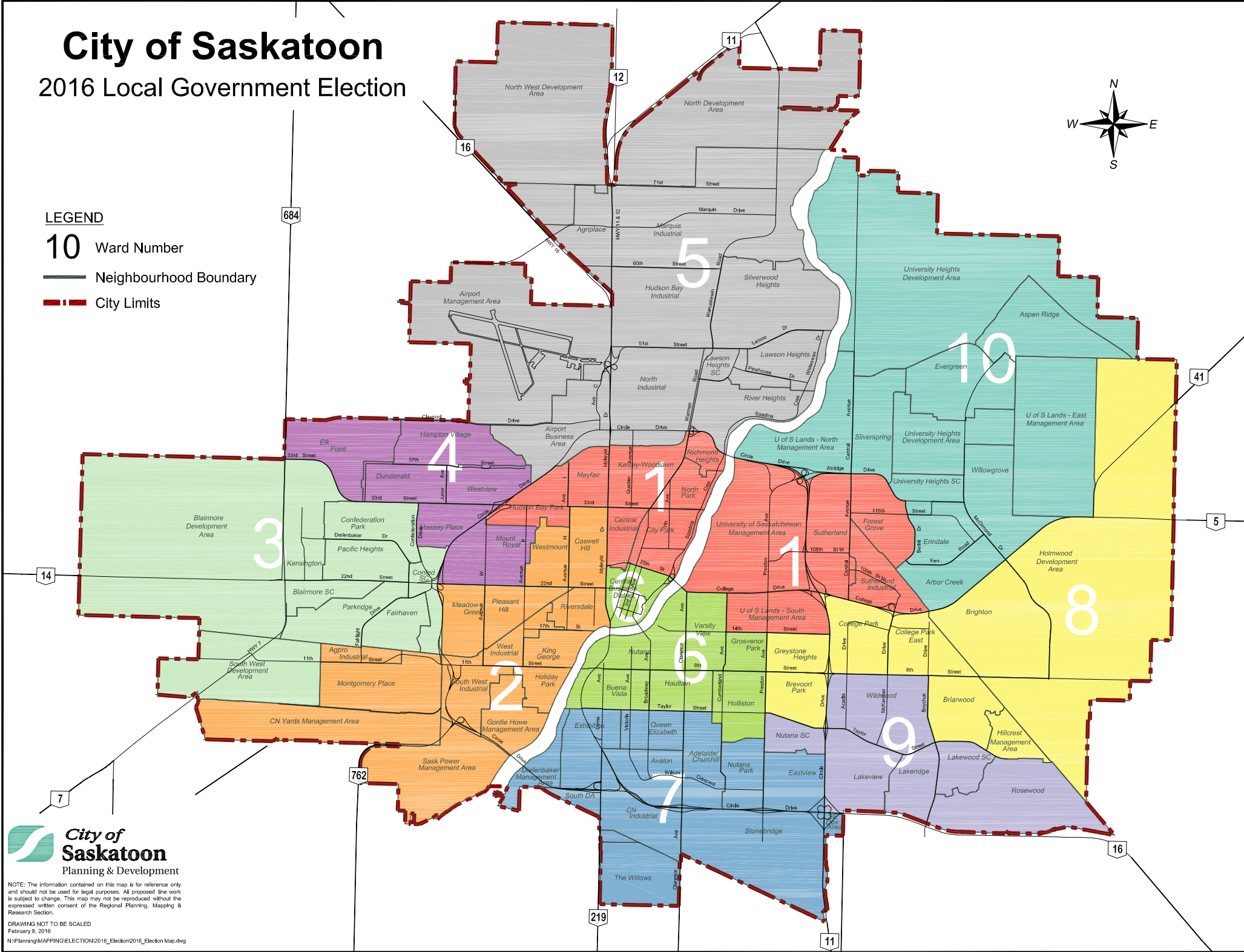
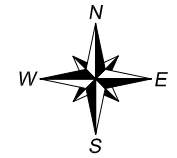


City of Saskatoon

2016 Local Government Election

LEGEND

- 10** Ward Number
-  Neighbourhood Boundary
-  City Limits



NOTE: The information contained on this map is for reference only and should not be used for legal purposes. All proposed line work is subject to change. This map may not be reproduced without the expressed written consent of the Regional Planning, Mapping & Research Section.

DRAWING NOT TO BE SCALED
 February 9, 2016
 N:\Planning\MAPPING\ELECTION\2016_Election\2016_Election Map.dwg