


Nashville Downtown Area Map

Legend

Music City Bike Route	Art Bike Rack
On-Street Shared Bike Route	Bike Rack
On-Street Bike Lane	Covered Bike Parking
Greenway Bike Path	Bike Locker
Bike Shop	Bike Share Location
Parking	Park
Restroom	Railroad
Water Fountain	Water Body
Information	



Music City Bikeway and Metro Bikeway Network



Created By:
 NASHVILLE BPAC
 BICYCLE & PEDESTRIAN
 ADVISORY COMMITTEE



www.nashville.gov/bpac
Being Safe on Biking & Walking Route

1. Wear a helmet when biking
 2. Greenways have two-way traffic, so walk/bike to the right
 3. On Greenways, travel no more than two bikers/ walkers across
 4. Bikers observe the 15 mph speed limit on Greenways*
 5. Bikers pass to the left and signal to those being passed**
 6. Bikers should slow down when passing pedestrians**
 7. On routes shared with vehicles, always walk on left side of road facing traffic
 8. On routes shared with vehicles, always bike on right side of the road
 9. On routes with vehicles, bikers must observe all traffic signs and signals
- * Walkers average 3-5 mph; runners average 6-10 mph
 ** As a signal to those you are passing say "on your left"



Author: Kevin Cross
 Path: P:\111\Projects\Nashville Sidewalks and Bikeways\Music City Bikeway Route Map\Music City Bikeway - Front Page-Red.mxd

Last updated: 11-4-2011

Music City Bikeway

(26.69 miles one way)

and Metro Bikeway Network

Points of Interest

Adventure Science Center.....	B3
Belle Meade Shopping Center.....	B2
Bicentennial State Park.....	A3
Bridgestone Arena (Nashville Predators).....	B3
Cheekwood Botanical Garden.....	C2
Country Music Hall of Fame.....	B3
Courthouse Square.....	A3
East Park.....	A4
Farmer's Market.....	A3
Fort Nashborough.....	B3
Fred Douglas Park.....	A4
Grand Ole Opry House.....	A5
Kirkpatrick Park.....	A4
LP Field (Tennessee Titans).....	A3
McFerrin Park.....	A4
Morgan Park.....	A3
Music City Central (Bus Station).....	A3
Music City Train Depot (Commuter RR).....	B3
Nashville Convention Center.....	B3
Nashville Municipal Auditorium.....	A3
Nashville Shores.....	B7
Opry Mills (Mall).....	A5
Opryland Hotel.....	A5
Percy Warner Park.....	C2
Riverfront Park.....	B3
Shelby Bottoms Nature Center.....	A4
Shelby Bottoms Park.....	A5
Shelby Golf Course.....	A4
Shelby Park.....	A4
Shelby Park Duck Pond.....	A4
Shelby Street Pedestrian Bridge.....	B3
State Capital Building.....	A3
Stone Hall Building/Nature Center.....	A6
The Crossings Shopping Center.....	A5
The Mall at Green Hills.....	C3
The Nashville Zoo at Grassmere.....	C4
Two Rivers Park/Golf Course.....	A5
Watkins Park.....	B3
Wave Country (Water Park).....	A5

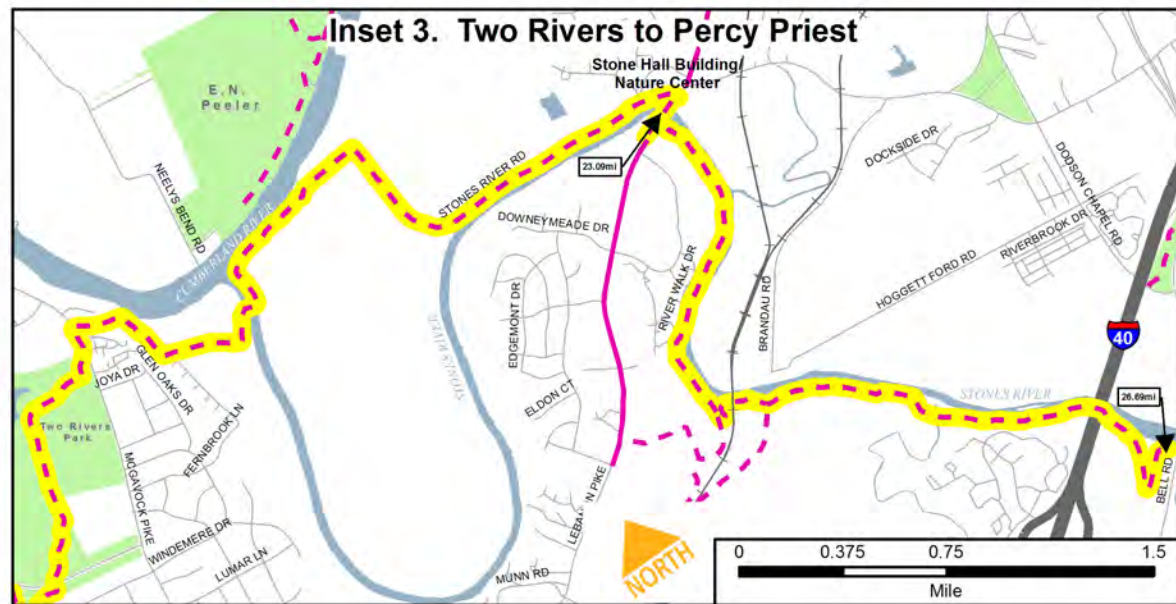
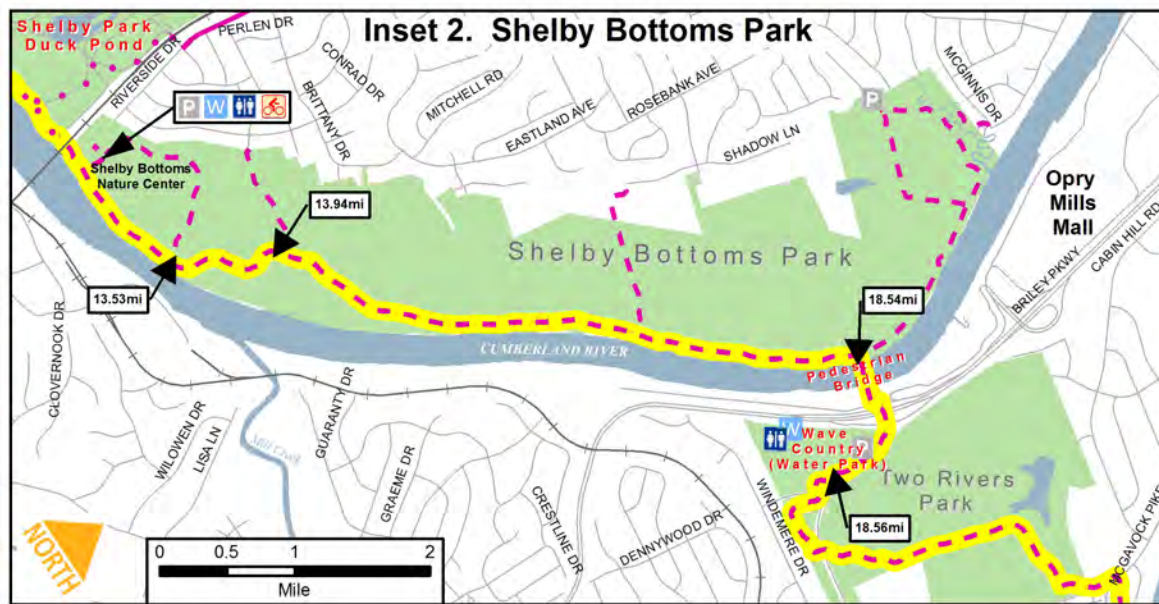
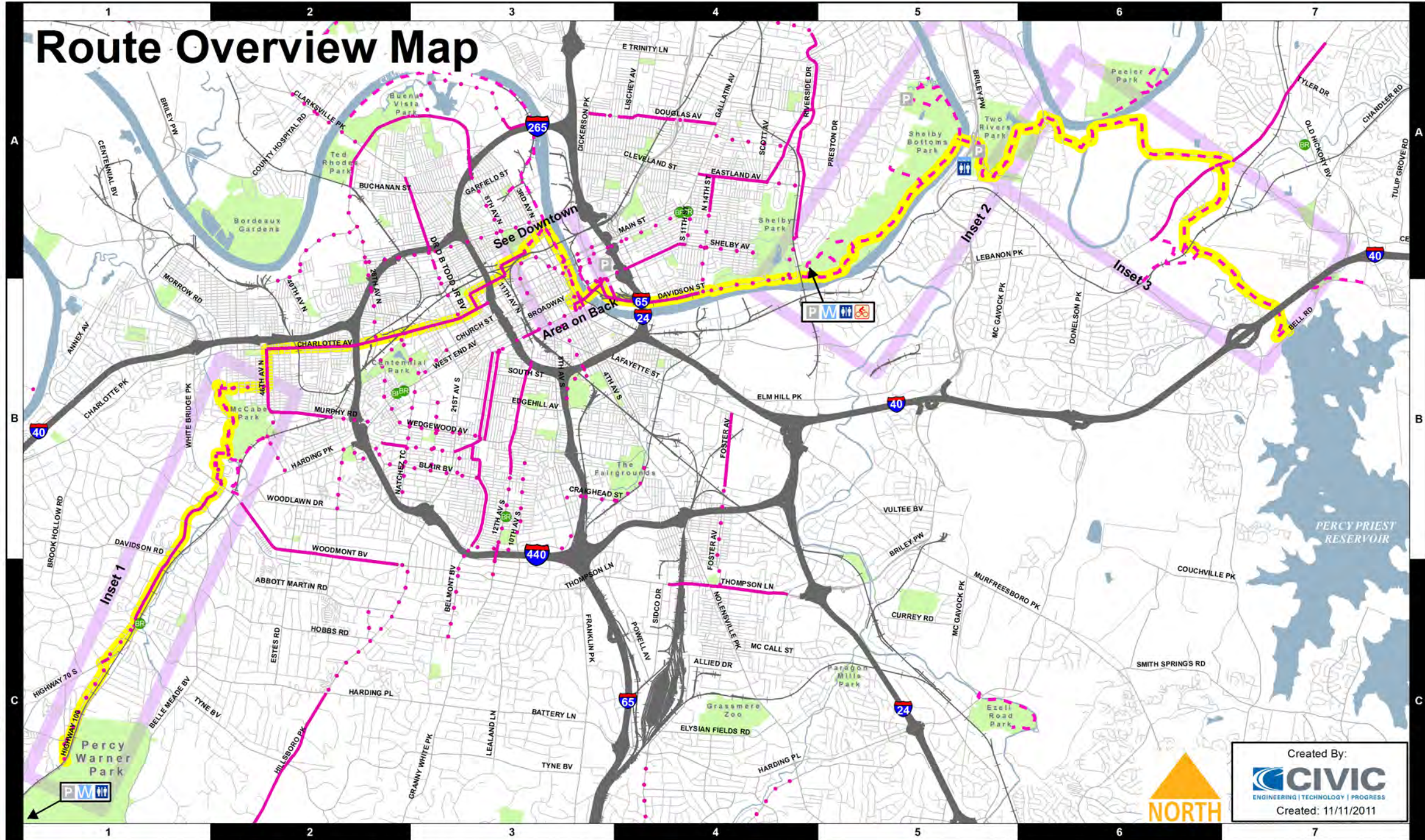


0 0.75 1.5
Mile

1 inch equals 1.5 miles

Legend

- Music City Bike Route
- Shared Bike Route
- Bike Lane
- Greenway Bike Path
- Bike Shop
- Bike Share Location
- Parking
- Restroom
- Water Fountain
- Interstate
- Railroad
- Park
- Building
- Parking Lot



Created By:
CIVIC
ENGINEERING | TECHNOLOGY | PROGRESS
Created: 11/11/2011